

Produced by the United States Geological Survey
North American Datum of 1983 (NAD83)
World Geodetic System of 1984 (WGS84)
Projection and 1000-meter grid: Universal Transverse Mercator, Zone 18T

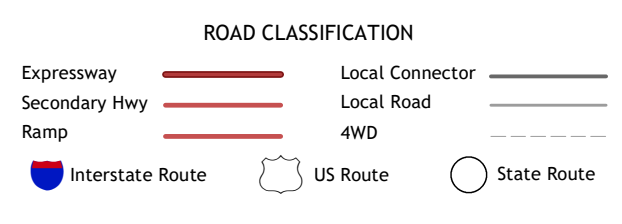
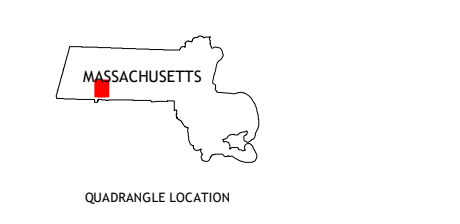
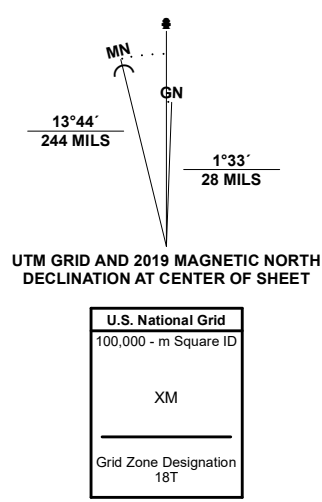


Table with 3 columns and 8 rows showing adjacent quadrangles: 1 Westhampton, 2 Easthampton, 3 Mount Holyoke, 4 Woronoco, 5 Springfield North, 6 Southwick, 7 West Springfield, 8 Springfield South.

