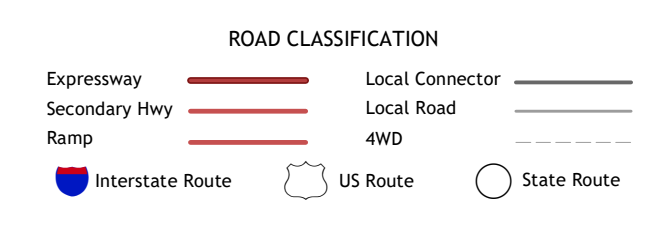
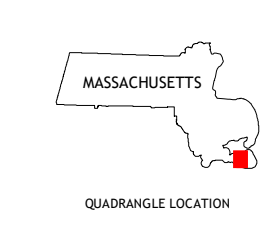
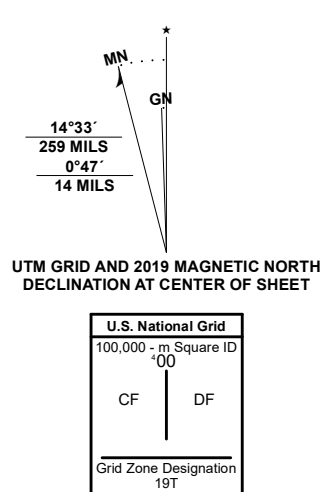


Produced by the United States Geological Survey
North American Datum of 1983 (NAD83)
World Geodetic System of 1984 (WGS84)
This map is not a legal document. Boundaries may be generalized for this map scale. Private lands within government reservations may not be shown. Obtain permission before entering private lands.



ADJOINING QUADRANGLES table with 5 rows and 2 columns. Row 1: 1 Great Point, 2 Tuckernuck Island. Row 2: 3 Siasconset, 4 Nantucket OE S. Row 3: 5 Siasconset OE S.

