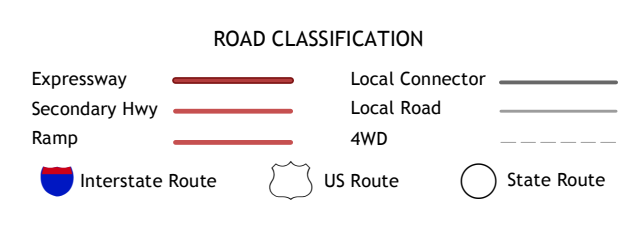
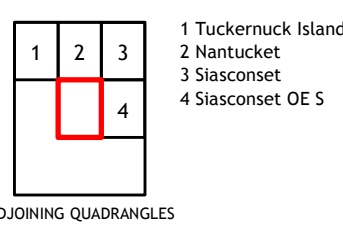
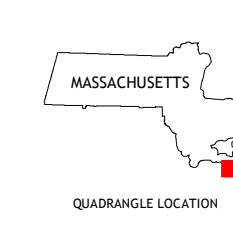
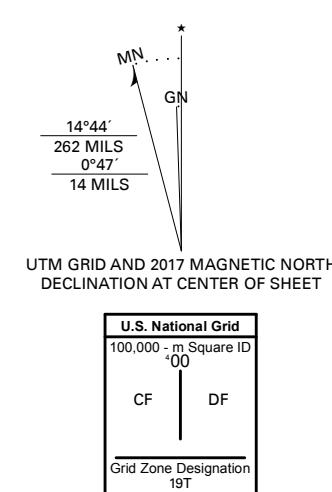


Produced by the United States Geological Survey
 North American Datum of 1983 (NAD83)
 World Geodetic System of 1984 (WGS84), Projection and
 1 000-meter grid; Universal Transverse Mercator, Zone 18T
 This map is not a legal document. Boundaries may be
 generalized for this map scale. Private lands within government
 reservations may not be shown. Obtain permission before
 entering private lands.
 Imagery:.....NAIP, July 2016 - September 2016
 Roads:.....U.S. Census Bureau, 2016
 Names:.....GNIS, Not Available
 Hydrography:.....National Hydrography Dataset, 2005 - 2015
 Contours:.....National Elevation Dataset, 1998 - 2012
 Boundaries:.....Multiple sources; see metadata file 2016 - 2017
 Wetlands:.....FWS National Wetlands Inventory 2008 - 2011



SCALE 1:24 000
 CONTOUR INTERVAL 10 FEET
 NORTH AMERICAN VERTICAL DATUM OF 1988
 This map was produced to conform with the
 National Geospatial Program US Topo Product Standard, 2011.
 A metadata file associated with this product is draft version 0.6.18