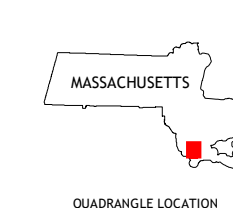
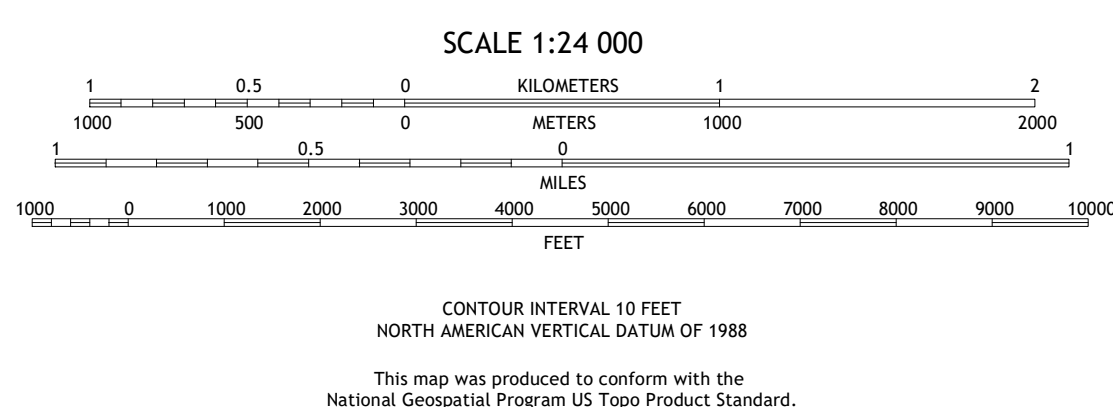
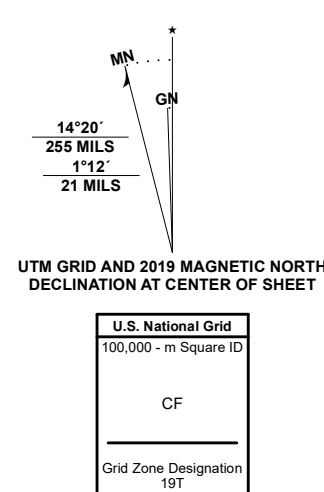


**Produced by the United States Geological Survey**  
 North American Datum of 1983 (NAD83)  
 World Geodetic System of 1984 (WGS84), Projection and  
 1 000-meter grid/Universal Transverse Mercator, Zone 19T  
 This map is not a legal document. Boundaries may be  
 generalized for this map scale. Private lands within government  
 reservations may not be shown. Obtain permission before  
 entering private lands.

|                  |                                     |             |      |
|------------------|-------------------------------------|-------------|------|
| Imagery.....     | NAIP,                               | August      | 2018 |
| Roads.....       | U.S. Census Bureau,                 | 2018        |      |
| Names.....       | GNIS, 1974                          | 2018        |      |
| Hydrography..... | National Hydrography Dataset, 1989  | 2019        |      |
| Contours.....    | National Elevation Dataset,         | 2019        |      |
| Boundaries.....  | Multiple sources; see metadata file | 2018 - 2019 |      |
| Wetlands.....    | FWS National Wetlands Inventory     | 2008 - 2011 |      |



|   |   |   |
|---|---|---|
| 1 | 2 | 3 |
| 4 | 5 | 6 |
| 7 | 8 | 9 |

ADJOINING QUADRANGLES

- 1 New Bedford South
- 2 Sciticut Neck
- 3 Woods Hole
- 4 Cattyhunk
- 5 Vineyard Haven
- 6 Squibnocket
- 7 Tisbury Great Pond

**ROAD CLASSIFICATION**

|  |                  |  |                 |
|--|------------------|--|-----------------|
|  | Expressway       |  | Local Connector |
|  | Secondary Hwy    |  | Local Road      |
|  | Ramp             |  | 4WD             |
|  | Interstate Route |  | US Route        |
|  |                  |  | State Route     |

