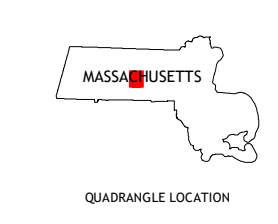
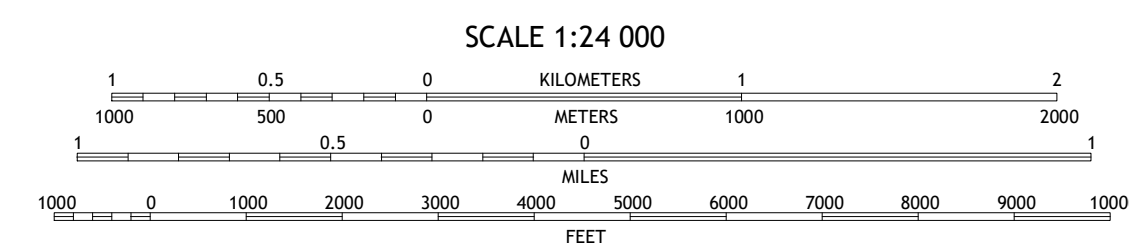
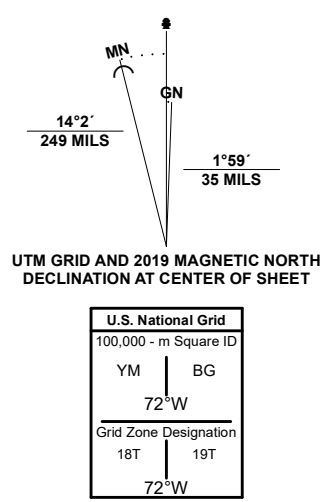




Produced by the United States Geological Survey
North American Datum of 1983 (NAD83)
World Geodetic System of 1984 (WGS84). Projection and 1 000-meter grid/Universal Transverse Mercator, Zone 18T
This map is not a legal document. Boundaries may be generalized for this map scale. Private lands within government reservations may not be shown. Obtain permission before entering private lands.
Imagery: NAIP, October 2018 - October 2018
Roads: U.S. Census Bureau, 2018
Names: GNS, 1974 - 2000
Hydrography: National Hydrography Dataset, 1989 - 2021
Contours: National Elevation Dataset, 2019
Boundaries: Multiple sources; see metadata file 2018 - 2019
Wetlands: FWS National Wetlands Inventory 2008



QUADRANGLE LOCATION

1	2	3
4	5	6
7	8	9

1 Petersham
2 Barre
3 Wachusett Mountain
4 Ware
5 Paxton
6 Warren
7 East Brookfield
8 Leicester

