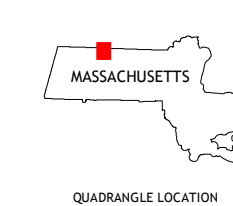
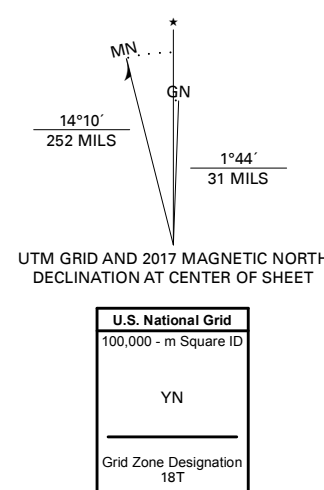


Produced by the United States Geological Survey
North American Datum of 1983 (NAD83)
World Geodetic System of 1984 (WGS84). Projection and
1 000-meter grid: Universal Transverse Mercator, Zone 18T
This map is not a legal document. Boundaries may be
generalized for this map scale. Private lands within government
reservations may not be shown. Obtain permission before
entering private lands.

Imagery: NAIP, August 2016 - October 2016
Roads: U.S. Census Bureau, 2017 2018
Names: GNS, 1974 2018
Hydrography: National Hydrography Dataset, 2005 - 2018
Contours: National Elevation Dataset, 2011 - 2012
Boundaries: Multiple sources; see metadata file 2016 - 2017
Wetlands: FWS National Wetlands Inventory 1977 - 2012

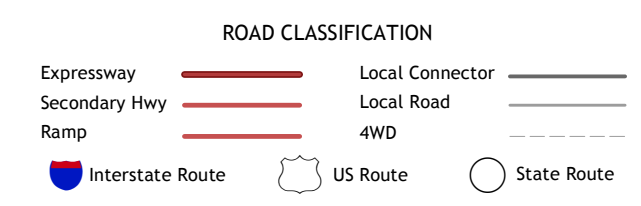


QUADRANGLE LOCATION

1	2	3
4	5	6
7	8	

ADJOINING QUADRANGLES

- 1 Brattleboro
- 2 Hinsdale
- 3 West Swanzey
- 4 Bernardston
- 5 Mount Grace
- 6 Greenfield
- 7 Millers Falls
- 8 Orange



CONTOUR INTERVAL 10 FEET
NORTH AMERICAN VERTICAL DATUM OF 1988
This map was produced to conform with the
National Geospatial Program US Topo Product Standard, 2011.
A metadata file associated with this product is draft version 0.6.18

