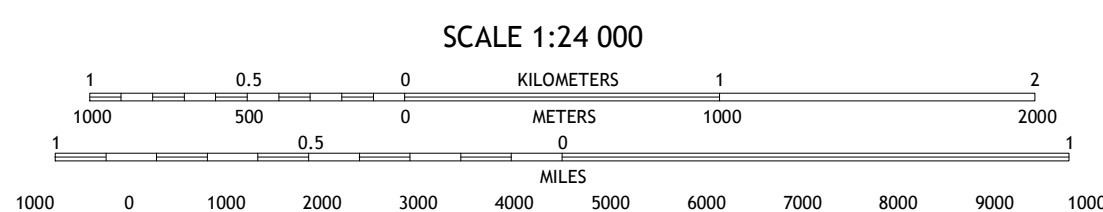
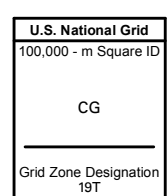
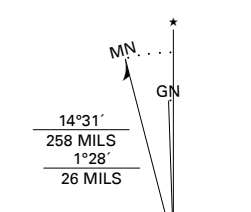


**Produced by the United States Geological Survey**

North American Datum of 1983 (NAD83)  
World Geodetic System of 1984 (WGS84). Projection and  
1 000-meter grid: Universal Transverse Mercator, Zone 18T  
This map is not a legal document. Boundaries may be  
generalized for this map scale. Private lands within government  
reservations may not be shown. Obtain permission before  
entering private lands.

Imagery: .....NAIP, July 2016 - September 2016  
Roads: .....U.S. Census Bureau, 2016  
Names: .....GNIS, 1974-2018  
Hydrography: .....National Hydrography Dataset, 2004  
Contours: .....National Elevation Dataset, 2012  
Boundaries: .....Multiple sources; see metadata file 2016 - 2017  
Wetlands: .....FWS National Wetlands Inventory 1992 - 2011



CONTOUR INTERVAL 10 FEET  
NORTH AMERICAN VERTICAL DATUM OF 1988

This map was produced to conform with the  
National Geospatial Program US Topo Product Standard, 2011.  
A metadata file associated with this product is draft version 0.6.18



1	2	3
4	5	6
7	8	

- 1 Wrentham
- 2 Mansfield
- 3 Brockton
- 4 Attleboro
- 5 Taunton
- 6 East Providence
- 7 Somerset
- 8 Assonet

ROAD CLASSIFICATION	
	Expressway
	Secondary Hwy
	Ramp
	Local Connector
	Local Road
	4WD
	US Route
	State Route

