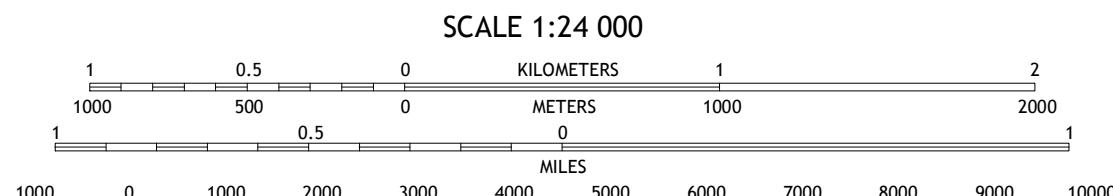

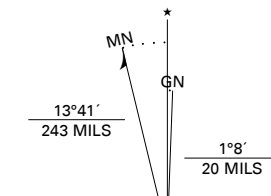


Produced by the United States Geological Survey

North American Datum of 1983 (NAD83)
World Geodetic System of 1984 (WGS84), Projection and
1 000-meter grid/Universal Transverse Mercator, Zone 18T
This map is not a legal document. Boundaries may be
generalized for this map scale. Private lands within government
reservations may not be shown. Obtain permission before
entering private lands.

Imagery.....NAIP, July 2015 - September 2016
Roads.....U.S. Census Bureau, 2016
Names.....GNIS, 1974 - 2016
Hydrography.....National Hydrography Dataset, 2002 - 2017
Contours.....National Elevation Dataset, 1999 - 2014
Boundaries.....Multiple sources; see metadata file 2016 - 2017
Wetlands.....FWS National Wetlands Inventory 1975 - 2008



CONTOUR INTERVAL 10 FEET
NORTH AMERICAN DATUM OF 1983
This map was produced to conform with the
National Geospatial Program US Topo Product Standard, 2011.
A metadata file associated with this product is draft version 0.6.18



1	2	3
4	5	6
7	8	9

1 Stephentown Center
2 Hancock
3 Cheshire
4 Canaan
5 Pittsfield East
6 State Line
7 Stockbridge
8 East Lee

ROAD CLASSIFICATION
Expressway
Secondary Hwy
Ramp
Interstate Route
US Route
State Route
Local Connector
Local Road
4WD
US Route
State Route

PITTSFIELD WEST, MA, NY
2018

