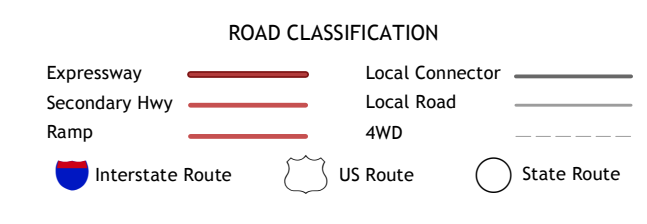
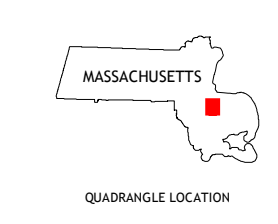
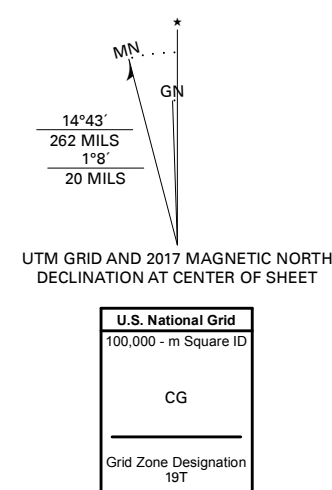




Produced by the United States Geological Survey

North American Datum of 1983 (NAD83)
World Geodetic System of 1984 (WGS84). Projection and 1000-meter grid: Universal Transverse Mercator, Zone 18T
This map is not a legal document. Boundaries may be generalized for this map scale. Private lands within government reservations may not be shown. Obtain permission before entering private lands.

Imagery: NAIP, July 2016 - September 2016
Roads: U.S. Census Bureau, 2016
Names: GNS, 1974-2018
Hydrography: National Hydrography Dataset, 2005
Contours: National Elevation Dataset, 2012
Boundaries: Multiple sources; see metadata file 2016 - 2017
Wetlands: FWS National Wetlands Inventory 1991 - 2011



ADJOINING QUADRANGLES

1	2	3
4	5	6
7	8	

1 Hanover
2 Duxbury
3 Duxbury DE E
4 Plympton
5 Manomet
6 Snipatuit Pond
7 Wareham
8 Segamore

