

Produced by the United States Geological Survey North American Datum of 1983 (NAD83) World Geodetic System of 1984 (WGS84) Projection and 1 000-meter grid: Universal Transverse Mercator, Zone 19T 10 000-foot ticks: Massachusetts Coordinate System of 1983 (mainland zone)

This map is not a legal document. Boundaries may be generalized for this map scale. Private lands within government reservations may not be shown. Obtain permission before entering private lands.

Imagery: N.A.P., July 2014 Roads: HERE, ©2013 - 2014 Names: GNIS, 2015 Hydrography: National Hydrography Dataset, 2014 Contours: National Elevation Dataset, 2012 Boundaries: Multiple sources; see metadata file 1972 - 2015

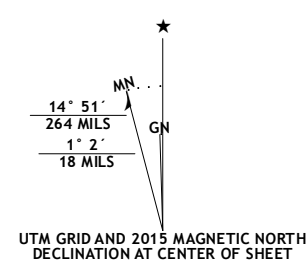
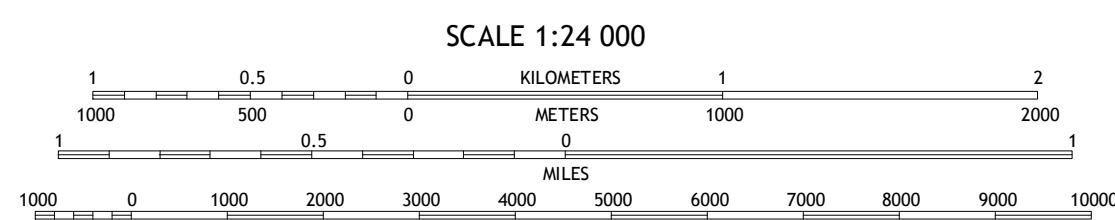


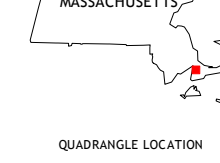
Table with 2 columns: U.S. National Grid (CG), Grid Zone Designation (19T)



SCALE 1:24 000

CONTOUR INTERVAL 10 FEET NORTH AMERICAN VERTICAL DATUM OF 1988

This map was produced to conform with the National Geospatial Program US Topo Product Standard, 2011. A metadata file associated with this product is draft version 0.6.18



QUADRANGLE LOCATION

ROAD CLASSIFICATION table with symbols for Expressway, Secondary Hwy, Ramp, Interstate Route, Local Connector, Local Road, 4WD, US Route, and State Route.

ADJOINING QUADRANGLES table with a grid of numbers 1-8 and corresponding place names: 1 Wareham, 2 Sagamore, 3 Sandwich OE N, 4 Onset, 5 Sandwich, 6 Woods Hole, 7 Falmouth, 8 Cotuit

POCASSET, MA 2015

