USGS
science for a changing world

U.S. DEPARTMENT OF THE INTERIOR
U. S. GEOLOGICAL SURVEY

The National Map
US Topo

ROYALSTON QUADRANGLE
MASSACHUSETTS-NEW HAMPSHIRE
7.5-MINUTE SERIES

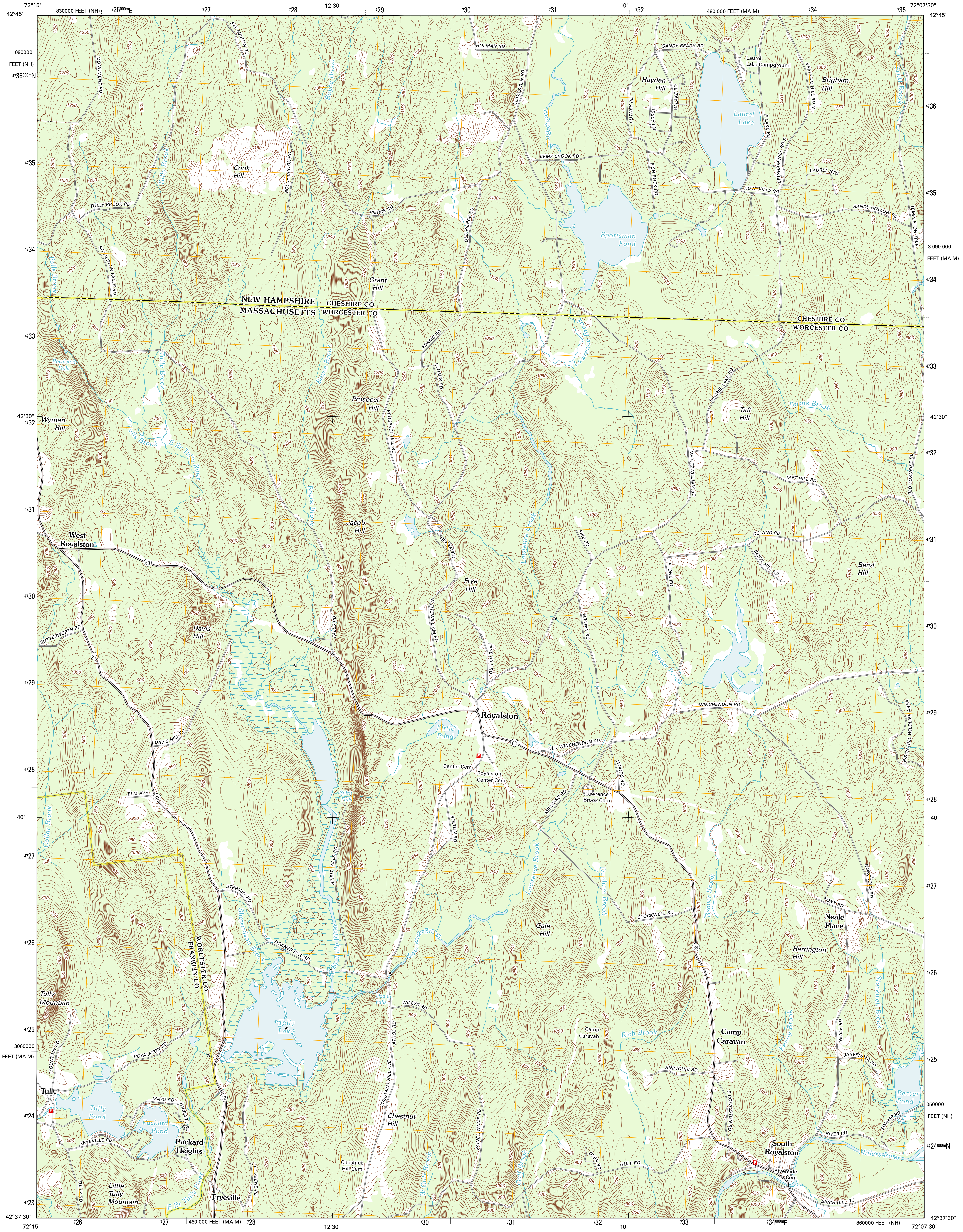
72°15'
42°45'
830000 FEET (NH)
726000mE
727
728
12'30"
729
730
731
10'
732
480 000 FEET (MA M)
734
735
72°07'30"
42°45'
090000
FEET (NH)
4736000mN
4735
4734
4733
42'30"
4732
4731
4730
4729
4728
40'
4727
4726
4725
3060000
FEET (MA M)
4724
4723
42°37'30"
72°15'
726
727
460 000 FEET (MA M)
728
12'30"
730
731
732
10'
733
734000mE
860000 FEET (NH)
42°37'30"
72°07'30"
4736
4735
3 090 000
FEET (MA M)
4734
4733
42'30"
4732
4731
4730
4729
4728
40'
4727
4726
4725
050000
FEET (NH)
4724000mN
NEW HAMPSHIRE
MASSACHUSETTS
CHESHIRE CO
WORCESTER CO
CHESHIRE CO
WORCESTER CO
WORCESTER CO
FRANKLIN CO
HOLMAN RD
SANDY BEACH RD
Laurel Lake Campground
Hayden Hill
Brigham Hill
BRIGHAM HILL RD N
BRIGHAM HILL RD S
Laurel Lake
E LAKE RD
W LAKE RD
ABBEY LN
PUTNEY RD
FISH ROCK RD
ROYALSTON RD
Kemp Brook
KEMP BROOK RD
LAUREL HTS
HOWEVILLE RD
SANDY HOLLOW RD
TEMPLETON TPKE
Scott Brook
Sportsman Pond
FAY MARTIN RD
MONUMENT RD
Boyce Brook
Cook Hill
Tully Brook
BOYCE BROOK RD
TULLY BROOK RD
PIERCE RD
OLD PIERCE RD
ROYALSTON FALLS RD
Falls Brook
Grant Hill
ADAMS RD
LOOMIS RD
Lawrence Brook
LAUREL LAKE RD
Taft Hill
Towne Brook
Royalston Falls
Prospect Hill
PROSPECT HILL RD
Wyman Hill
Falls Brook
E Br Tully River
NE FITZWILLIAM RD
TAFT HILL RD
OLD TURNPIKE RD
Jacob Hill
Boyce Brook
West Royalston
68
UPHAM RD
PIKE RD
DELAND RD
BERYL HILL RD
Beryl Hill
STONE RD
Frye Hill
N FITZWILLIAM RD
FRYE HILL RD
BROWN RD
Beaver Brook
FALLS RD
Davis Hill
BUTTERWORTH RD
32
WINCHENDON RD
BIRCH HILL WILDLIFE AREA
Royalston
Little Pond
DAVIS HILL RD
OLD WINCHENDON RD
Center Cem
Royalston Center Cem
WOODS RD
Lawrence Brook Cem
Spirit Falls
MILLYARD RD
BOLTON RD
ELM AVE
Collar Brook
SPIRIT FALLS RD
Lawrence Brook
Dunham Brook
Beaver Brook
NORCROSS RD
TONY RD
STEWART RD
Shepardson Brook
STOCKWELL RD
Neale Place
Gale Hill
Harrington Hill
DOANES HILL RD
Lawrence Brook
Stockwell Brook
Tully Mountain
Doane Falls
WILEYS RD
Tully Lake
ATHOL RD
Camp Caravan
Rich Brook
Camp Caravan
Kenny Brook
NEALE RD
JARVENPAA RD
ROYALSTON RD
MOUNTAIN RD
SINIVOURI RD
Tully
MAYO RD
PACKARD RD
Tully Pond
Packard Pond
CHESTNUT HILL AVE
Chestnut Hill
PAINE SWAMP RD
S ROYALSTON RD
Beaver Pond
SWAMP RD
RIVER RD
FRYEVILLE RD
Packard Heights
South Royalston
Millers River
DYER RD
GULF RD
Chestnut Hill Cem
Riverside Cem
W Gulf Brook
Gulf Brook
TULLY RD
Little Tully Mountain
OLD KEENE RD
E Br Tully River
Fryeville
BIRCH HILL RD

Produced by the United States Geological Survey
North American Datum of 1983 (NAD83)
World Geodetic System of 1984 (WGS84). Projection and
1 000-meter grid: Universal Transverse Mercator, Zone 18T
10 000-foot ticks: Massachusetts Coordinate System of 1983
(mainland zone), New Hampshire Coordinate System of 1983

Imagery..............................NAIP, August 2010 - July 2011
Roads...©2006-2011 TomTom
Names...GNIS, 2011
Hydrography.................National Hydrography Dataset, 2010
Contours............................National Elevation Dataset, 2011
Boundaries.............Census, IBWC, IBC, USGS, 1972 - 2010

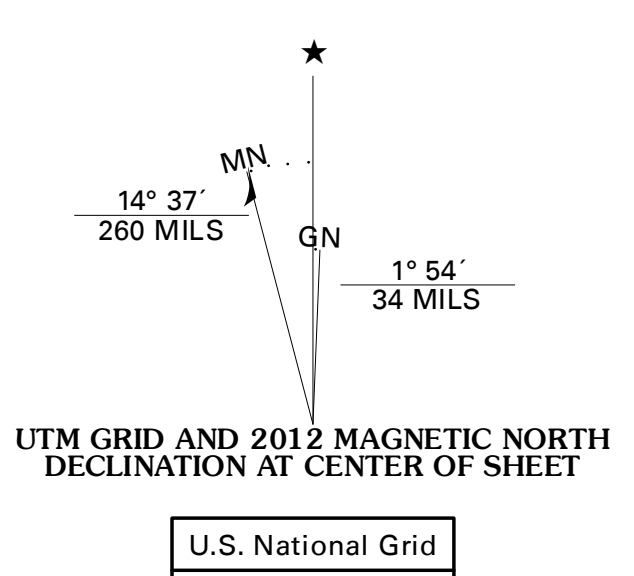
MN
GN
14° 37´
260 MILS
1° 54´
34 MILS

UTM GRID AND 2012 MAGNETIC NORTH
DECLINATION AT CENTER OF SHEET

U.S. National Grid
100,000-m Square ID YN
Grid Zone Designation 18T

SCALE 1:24 000

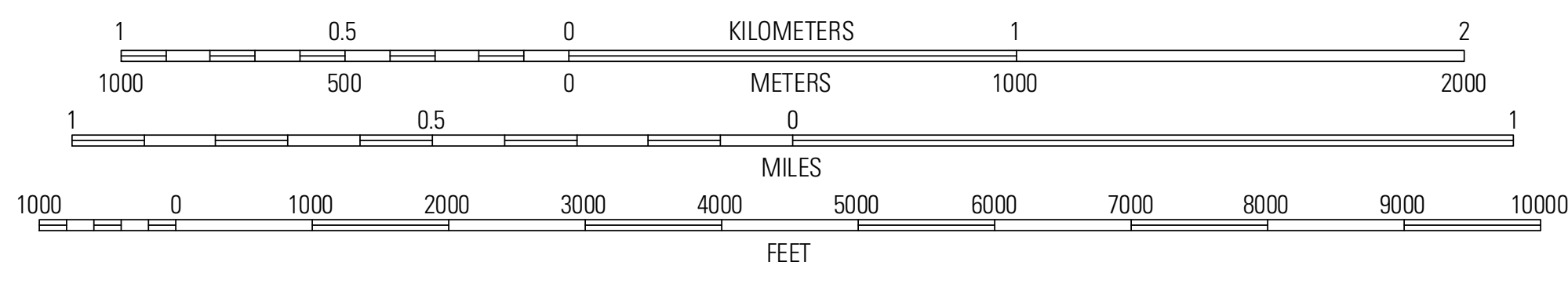
1
0.5
0
KILOMETERS
1
2
1000
500
0
METERS
1000
2000
1
0.5
0
MILES
1
1000
0
1000
2000
3000
4000
5000
6000
7000
8000
9000
10000
FEET

CONTOUR INTERVAL 10 FEET
NORTH AMERICAN VERTICAL DATUM OF 1988

This map was produced to conform with the
National Geospatial Program US Topo Product Standard, 2011.
A metadata file associated with this product is draft version 0.6.2

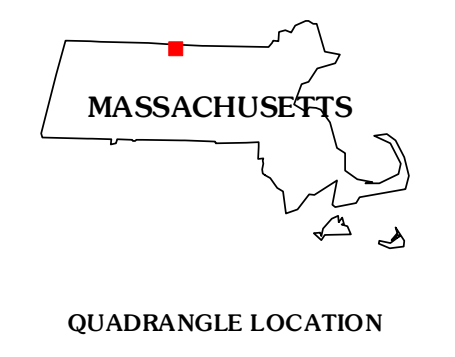
MASSACHUSETTS

QUADRANGLE LOCATION

West Swanzey	Troy	Monadnock Mountain
Mount Grace	Royalston	Winchendon
Orange	Athol	Templeton

ADJOINING 7.5' QUADRANGLES

ROAD CLASSIFICATION

Interstate Route	State Route
US Route	Local Road
Ramp	4WD

Interstate Route   US Route   State Route

ROYALSTON, MA-NH
2012