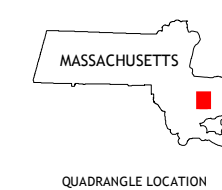

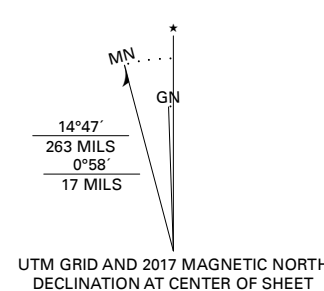


**Produced by the United States Geological Survey**

North American Datum of 1983 (NAD83)  
World Geodetic System of 1984 (WGS84), Projection and  
1 000-meter grid/Universal Transverse Mercator, Zone 18T  
This map is not a legal document. Boundaries may be  
generalized for this map scale. Private lands within government  
reservations may not be shown. Obtain permission before  
entering private lands.

Imagery.....NAIP, July 2016 - September 2016  
Roads.....U.S. Census Bureau, 2016  
Names.....GNIS, 2002-2016  
Hydrography.....National Hydrography Dataset, 2005 - 2015  
Contours.....National Elevation Dataset, 2012  
Boundaries.....Multiple sources; see metadata file 2016 - 2017  
Wetlands.....FWS National Wetlands Inventory 2008 - 2011



1	2
3	4
5	

ADJOINING QUADRANGLES

- 1 Manomet
- 2 Sagamore
- 3 Pocasset
- 4 Sandwich
- 5 Hyannis

ROAD CLASSIFICATION	
Expressway	Local Connector
Secondary Hwy	Local Road
Ramp	4WD
Interstate Route	US Route
	State Route

