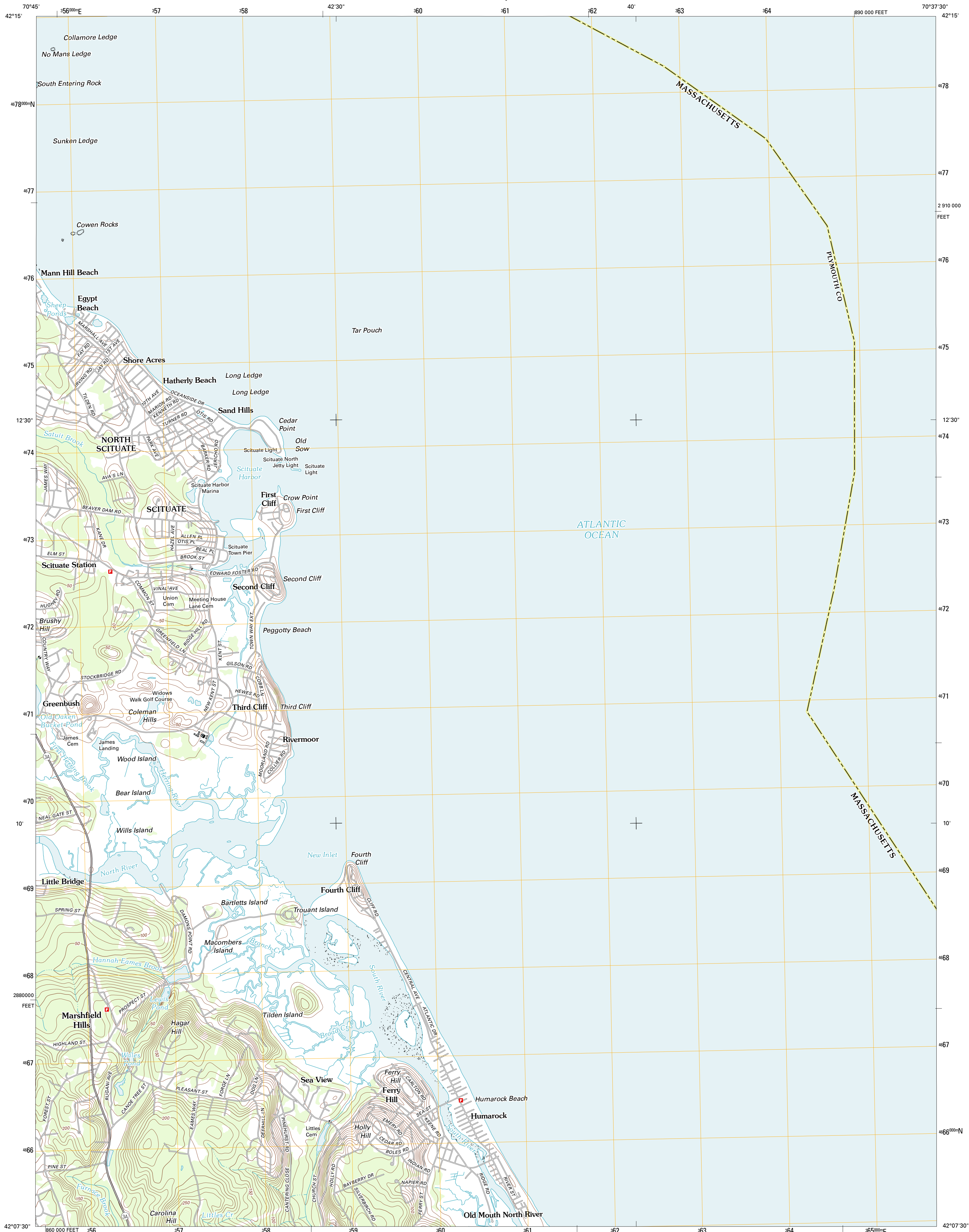




U.S. DEPARTMENT OF THE INTERIOR
U. S. GEOLOGICAL SURVEY

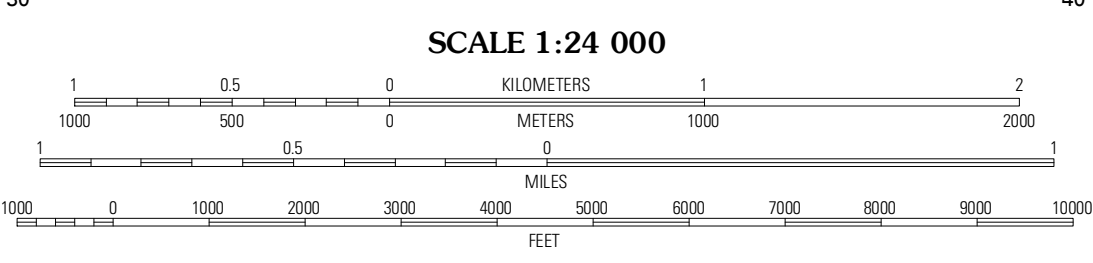



SCITUATE QUADRANGLE
MASSACHUSETTS-PLYMOUTH CO.
7.5-MINUTE SERIES



Produced by the United States Geological Survey
North American Datum of 1983 (NAD83)
World Geodetic System of 1984 (WGS84). Projection and
1 000-meter grid: Universal Transverse Mercator, Zone 19T
10 000-foot ticks: Massachusetts Coordinate System of 1983
(mainland zone)

Imagery.....©NIP, August 2010
Roads.....©2006-2011 TomTom
Names.....©GNSS, 2011
Hydrography.....National Hydrography Dataset, 2010
Contours.....National Elevation Dataset, 2012
Boundaries.....Census, IBWC, IBC, USGS, 1972 - 2010

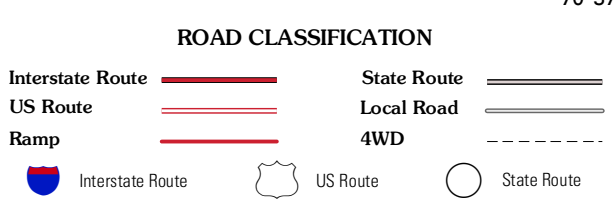


CONTOUR INTERVAL 10 FEET
NORTH AMERICAN VERTICAL DATUM OF 1988
This map was produced to conform with the
National Geospatial Program US Topo Product Standard, 2011.
A metadata file associated with this product is draft version 0.6.2



QUADRANGLE LOCATION

Nantasket Beach	U.S. National Grid
Cohasset	100,000m Square ID
Scituate	CG
Hanover	Grid Zone Designation
Duxbury	19T
Duxbury OE E	



SCITUATE, MA
2012

ADJOINING 7.5' QUADRANGLES