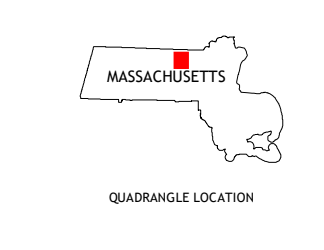
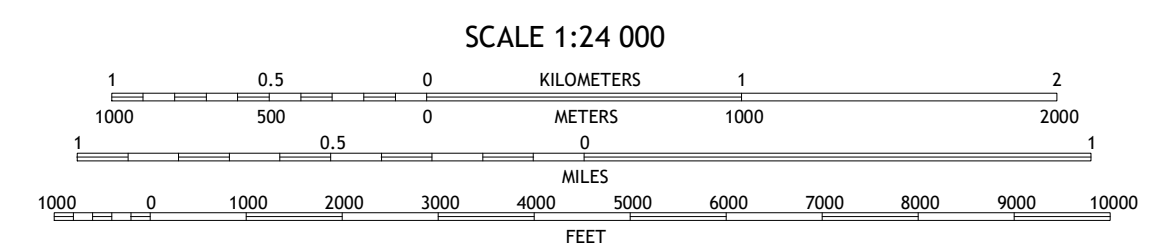
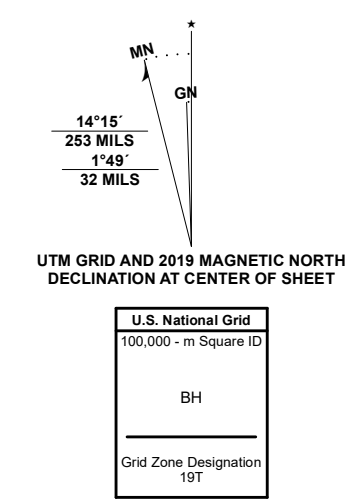


Produced by the United States Geological Survey
North American Datum of 1983 (NAD83)
World Geodetic System of 1984 (WGS84). Projection and
1:000-meter grid/Universal Transverse Mercator, Zone 18T
This map is not a legal document. Boundaries may be
generalized for this map scale. Private lands within government
reservations may not be shown. Obtain permission before
entering private lands.

Imagery.....NAIP, July 2016 - September 2016
Roads.....U.S. Census Bureau, 2016
Names.....GNIS, 1974 - 2018
Hydrography.....National Hydrography Dataset, 2015
Contours.....National Elevation Dataset, 2012
Boundaries.....Multiple sources; see metadata file
Wetlands.....FWS National Wetlands Inventory 1992 - 2008



1	2	3
4	5	6
7	8	

ADJOINING QUADRANGLES

- 1 Ashby
- 2 Townsend
- 3 Peppercell
- 4 Fitchburg
- 5 Ayer
- 6 Sterling
- 7 Clinton
- 8 Hudson

ROAD CLASSIFICATION

	Expressway		Local Connector
	Secondary Hwy		Local Road
	Ramp		4WD
	Interstate Route		US Route
			State Route

