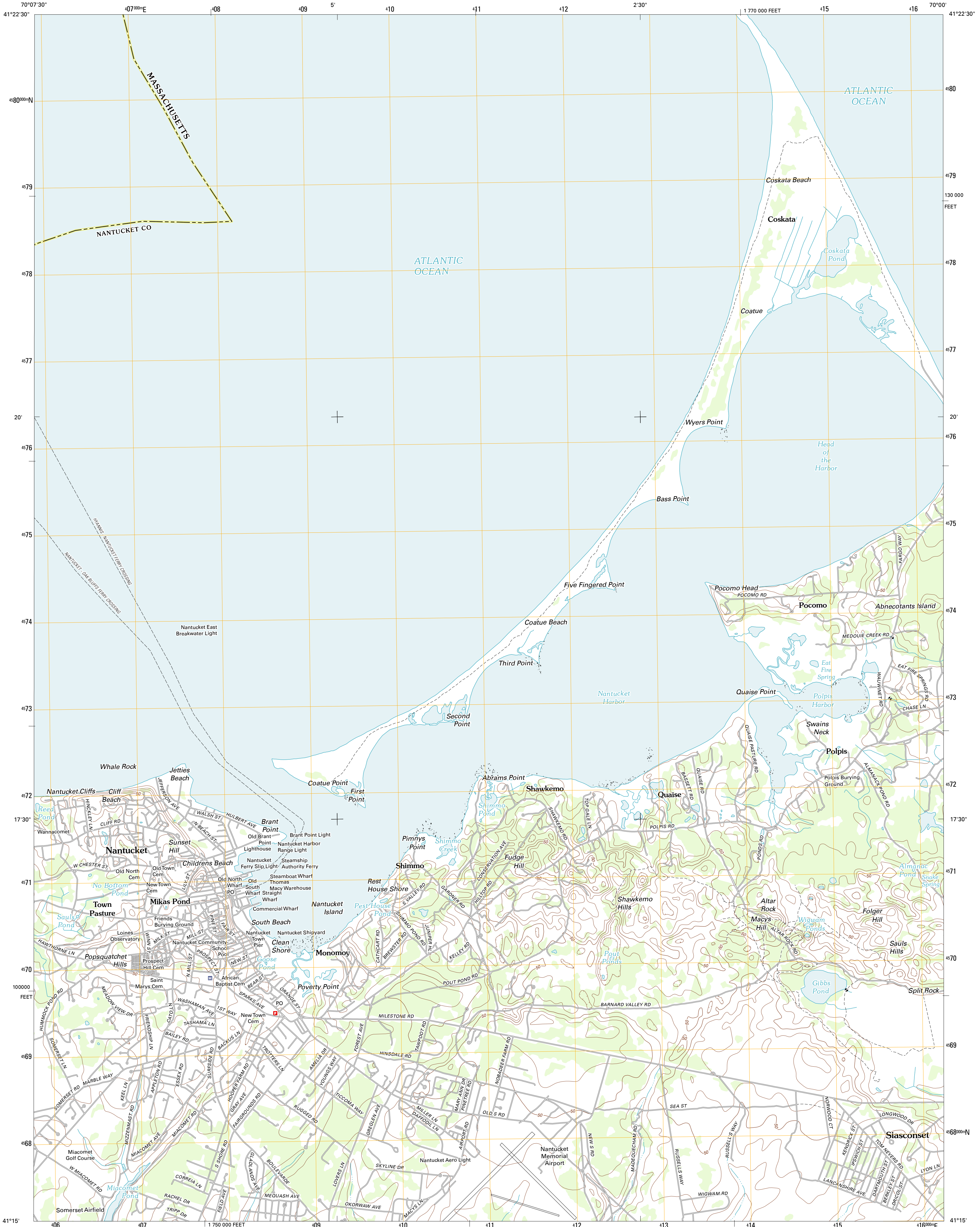




U.S. DEPARTMENT OF THE INTERIOR
U. S. GEOLOGICAL SURVEY

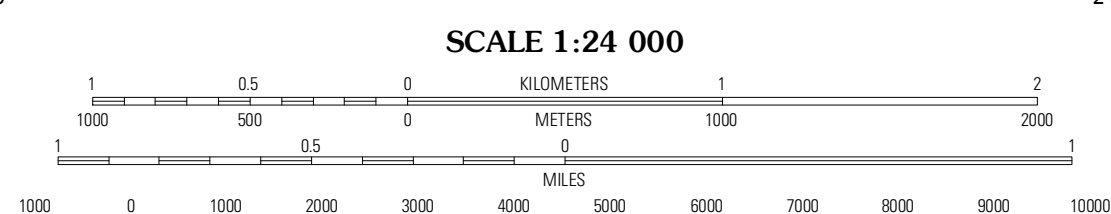
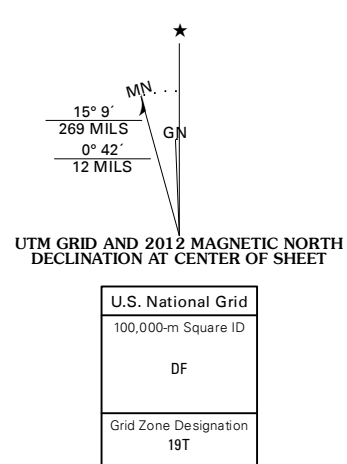


SIASCONSET QUADRANGLE
MASSACHUSETTS-NANTUCKET CO.
7.5-MINUTE SERIES



Produced by the United States Geological Survey
North American Datum of 1983 (NAD83)
World Geodetic System of 1984 (WGS84). Projection and
1000-meter grid: Universal Transverse Mercator, Zone 19T
10 000-foot ticks: Massachusetts Coordinate System of 1983
(island zone)

Imagery.....NAIP, August 2010
Roads.....©2006-2011 TomTom
Names.....©2011 GNIS
Hydrography.....National Hydrography Dataset, 2010
Contours.....National Elevation Dataset, 2012
Boundaries.....Census, IBWC, IBC, USGS, 1972 - 2010

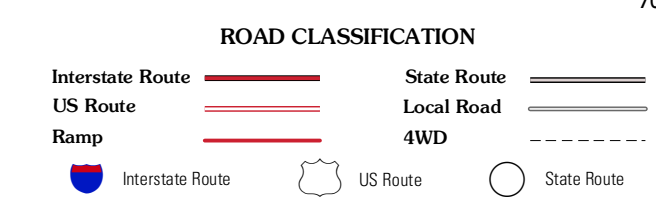


CONTOUR INTERVAL 10 FEET
NORTH AMERICAN VERTICAL DATUM OF 1988
This map was produced to conform with the
National Geospatial Program US Topo Product Standard, 2011.
A metadata file associated with this product is draft version 0.6.2



QUADRANGLE LOCATION

	Great Point	Great Point
	OE E	OE E
Nantucket	Siasconset	Siasconset
OE S	OE S	OE SE



SIASCONSET, MA
2012

ADJOINING 7.5 QUADRANGLES