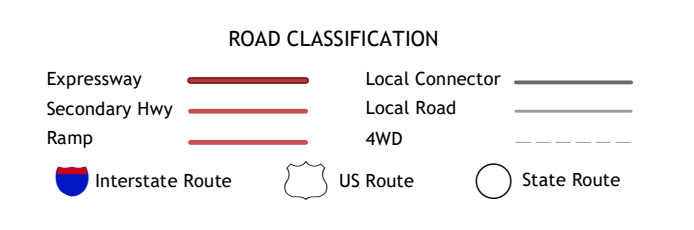
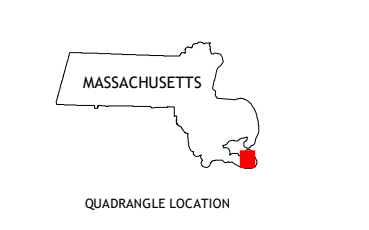
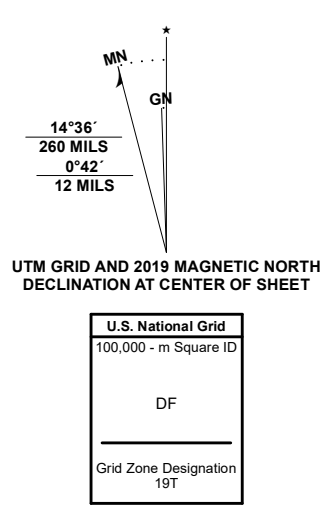


Produced by the United States Geological Survey

North American Datum of 1983 (NAD83) World Geodetic System of 1984 (WGS84) Projection and 1 000-meter grid/Universal Transverse Mercator, Zone 19T This map is not a legal document. Boundaries may be generalized for this map scale. Private lands within government reservations may not be shown. Obtain permission before entering private lands.

Imagery: NAIP, August 2018 U.S. Census Bureau, 2018 GNS, 1974-2000 National Hydrography Dataset, 1989-2019 National Elevation Dataset, 2019 Multiple sources; see metadata file 2018-2019 FWS National Wetlands Inventory 2008-2011



ADJOINING QUADRANGLES

1	2
3	4
5	6
7	7