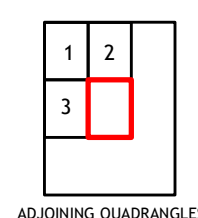
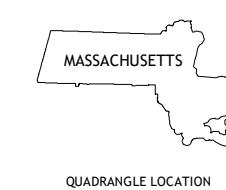
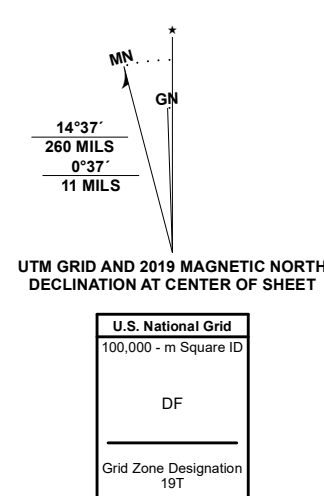


Produced by the United States Geological Survey

North American Datum of 1983 (NAD83)
World Geodetic System of 1984 (WGS84), Projection and
1 000-meter grid/Universal Transverse Mercator, Zone 19T
This map is not a legal document. Boundaries may be
generalized for this map scale. Private lands within government
reservations may not be shown. Obtain permission before
entering private lands.

ImageryNAIP	August	2018
RoadsU.S. Census Bureau	2018	
NamesGNIS	1974	2018
HydrographyNational Hydrography Dataset	2005 - 2018	
ContoursNational Elevation Dataset	2017 - 2019	
BoundariesMultiple sources	see metadata file	2018 - 2019
WetlandsFWS National Wetlands Inventory	2008 - 2011	



1 Siasconset
2 Siasconset OE E
3 Siasconset OE S

ROAD CLASSIFICATION	
Expressway	Local Connector
Secondary Hwy	Local Road
Ramp	4WD
Interstate Route	US Route
	State Route

CONTOUR INTERVAL 10 FEET
NORTH AMERICAN VERTICAL DATUM OF 1988
This map was produced to conform with the
National Geospatial Program US Topo Product Standard.

