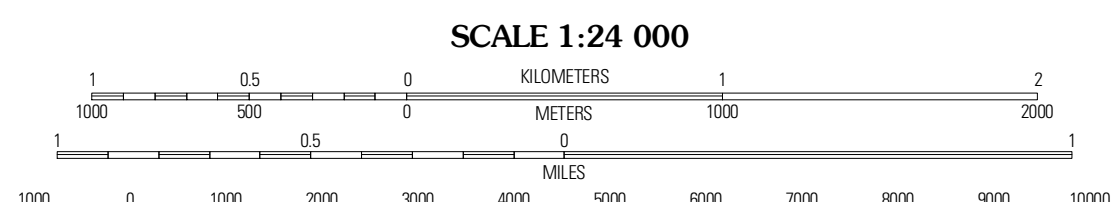
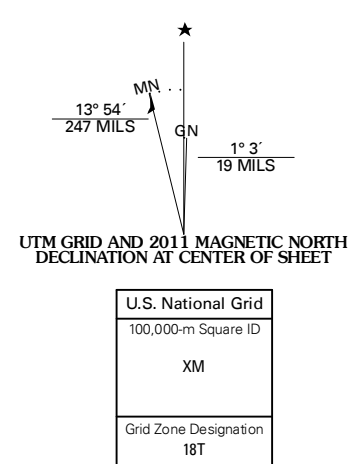




Produced by the United States Geological Survey
North American Datum of 1983 (NAD83)
World Geodetic System of 1984 (WGS84) Projection and
1 000-meter grid: Universal Transverse Mercator, Zone 18T
10 000-foot ticks: Massachusetts Coordinate System of 1983
(mainland zone) and New York Coordinate System of 1983
(east zone)

Imagery: N.A.P., May 2009
Roads: US Census Bureau TIGER data with limited USGS updates, 2006 - 2010
Names: GNIS, 2009
Hydrography: National Hydrography Dataset, 2009
Contours: National Elevation Dataset, 1998

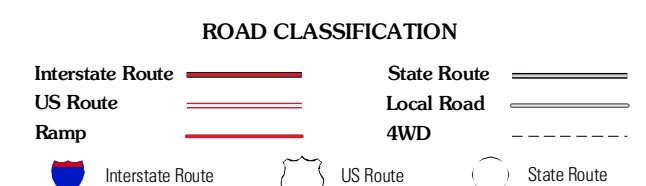


CONTOUR INTERVAL 10 FEET
NORTH AMERICAN VERTICAL DATUM OF 1988
This map was produced to conform with version 0.5.10 of the
draft USGS Standards for 7.5-Minute Quadrangle Maps.
A metadata file associated with this product is also draft version 0.5.10



QUADRANGLE LOCATION

East Chatham	Canaan	Pittsfield West
Chatham	State Line	Stockbridge
Hillsdale	Egremont	Great Barrington



STATE LINE, MA-NY
2011