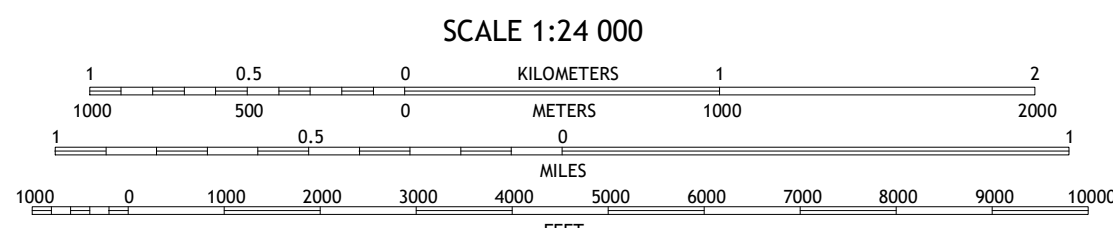
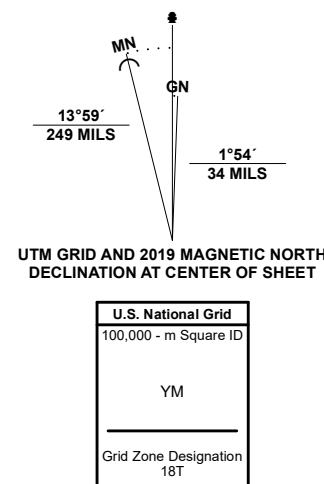




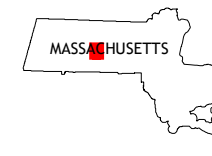
Produced by the United States Geological Survey

North American Datum of 1983 (NAD83)  
World Geodetic System of 1984 (WGS84). Projection and  
1 000-meter grid/Universal Transverse Mercator, Zone 18T  
This map is not a legal document. Boundaries may be  
generalized for this map scale. Private lands within government  
reservations may not be shown. Obtain permission before  
entering private lands.

Imagery.....NAIP, October 2018 - October 2018  
Roads.....U.S. Census Bureau, 2018  
Names.....GNIS, 1974 - 2021  
Hydrography.....National Hydrography Dataset, 1899 - 2021  
Contours.....National Elevation Dataset, 2019  
Boundaries.....Multiple sources; see metadata file 2018 - 2019  
Wetlands.....FWS National Wetlands Inventory 2008



CONTOUR INTERVAL 10 FEET  
NORTH AMERICAN VERTICAL DATUM OF 1988  
This map was produced to conform with the  
National Geospatial Program US Topo Product Standard.



QUADRANGLE LOCATION

1	2	3
4	5	6
7	8	9

1 Quabbin Reservoir  
2 Petersham  
3 Barre  
4 Winsor Dam  
5 North Brookfield  
6 Palmer  
7 Warren  
8 East Brookfield

ROAD CLASSIFICATION

Expressway	Local Connector
Secondary Hwy	Local Road
Ramp	4WD
Interstate Route	US Route
	State Route

WARE, MA  
2021



NSN 1643016369667  
USGS REF. NO. USGS X 2.4 K 4 7.4 5 9