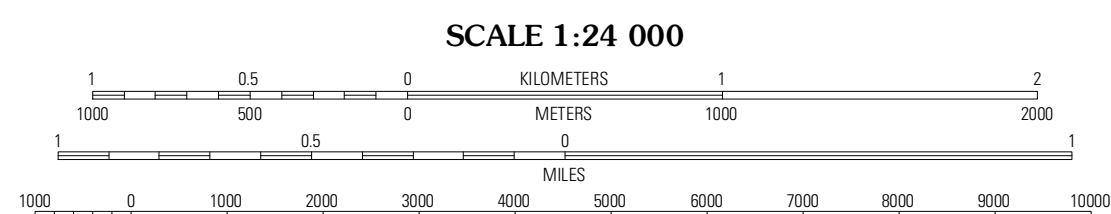
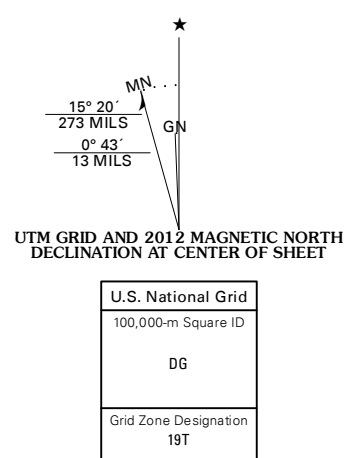


Produced by the United States Geological Survey North American Datum of 1983 (NAD83) World Geodetic System of 1984 (WGS84) Projection and 1 000-meter grid: Universal Transverse Mercator, Zone 19T 10 000-foot ticks: Massachusetts Coordinate System of 1983 (mainland zone)

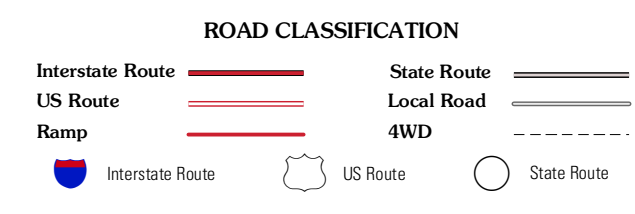
Imagery: NAIP, August 2010 Roads: ©2006-2011 TomTom Names: ©2006-2011 GNS, 2011 Hydrography: National Hydrography Dataset, 2010 Contours: National Elevation Dataset, 2000 Boundaries: Census, IBW, IBC, USGS, 1972 - 2010



CONTOUR INTERVAL 10 FEET NORTH AMERICAN VERTICAL DATUM OF 1988 This map was produced to conform with the National Geospatial Program US Topo Product Standard, 2011. A metadata file associated with this product is draft version 0.6.2



Table with 3 columns: Province/Town, North Truro, Wellfleet, Orleans OE W, Orleans. Includes a 'QUADRANGLE LOCATION' diagram.



WELLFLEET, MA 2012