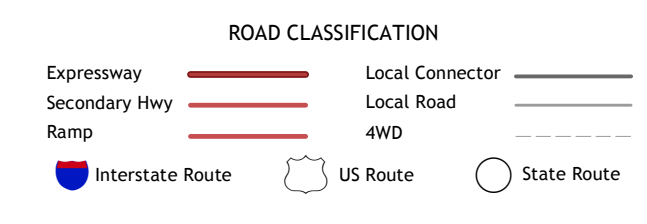
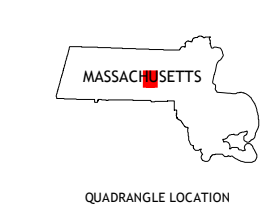
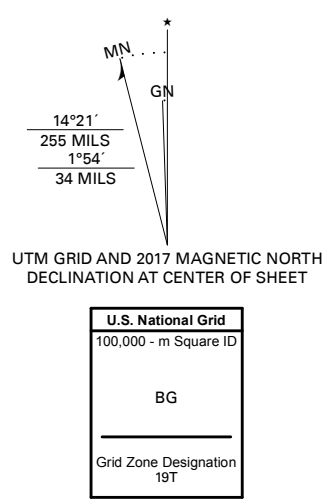


Produced by the United States Geological Survey
North American Datum of 1983 (NAD83)
World Geodetic System of 1984 (WGS84). Projection and 1000-meter grid: Universal Transverse Mercator, Zone 18T
This map is not a legal document. Boundaries may be generalized for this map scale. Private lands within government reservations may not be shown. Obtain permission before entering private lands.
Imagery: NAIP, July 2016 - September 2016
U.S. Census Bureau, 2018
Names: GNS, 1974 - 2018
Hydrography: National Hydrography Dataset, 2004 - 2015
Contours: National Elevation Dataset, 2012
Boundaries: Multiple sources; see metadata file 2016 - 2017
Wetlands: FWS National Wetlands Inventory 2008



ADJOINING QUADRANGLES

1	2	3
4	5	6
7	8	9

1 Wachusett Mountain
2 Sterling
3 Clinton
4 Paxton
5 Shrewsbury
6 Leicester
7 Worcester South
8 Grafton

WORCESTER NORTH, MA
2018

