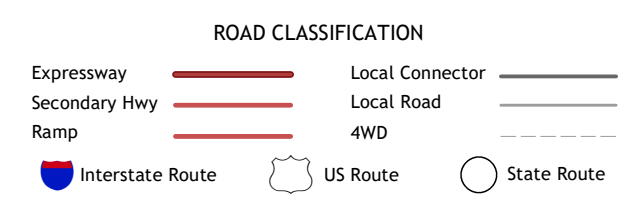
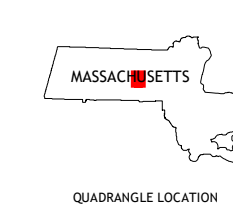
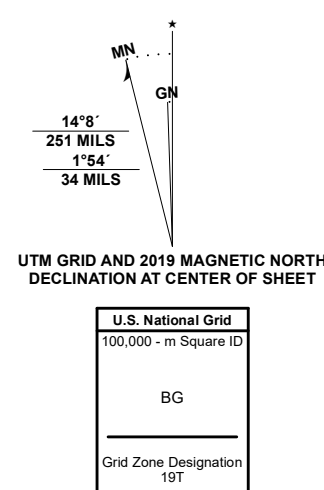


Produced by the United States Geological Survey

North American Datum of 1983 (NAD83) World Geodetic System of 1984 (WGS84). Projection and 1 000-meter grid: Universal Transverse Mercator, Zone 18T. This map is not a legal document. Boundaries may be generalized for this map scale. Private lands within government reservations may not be shown. Obtain permission before entering private lands.

Imagery: NAIP, July 2016 - September 2016  
Roads: U.S. Census Bureau, 2018  
Names: GNS, 1974-2018  
Hydrography: National Hydrography Dataset, 2004-2015  
Contours: National Elevation Dataset, 2012  
Boundaries: Multiple sources; see metadata file 2016-2017  
Wetlands: FWS National Wetlands Inventory 2008



ADJOINING QUADRANGLES

1	2	3
4	5	6
7	8	

1 Wachusett Mountain  
2 Sterling  
3 Clinton  
4 Paxton  
5 Shrewsbury  
6 Leicester  
7 Worcester South  
8 Grafton

WORCESTER NORTH, MA  
2021

