USGS
science for a changing world

U.S. DEPARTMENT OF THE INTERIOR
U.S. GEOLOGICAL SURVEY

The National Map
US Topo

AVILTON QUADRANGLE
MARYLAND-PENNSYLVANIA
7.5-MINUTE SERIES

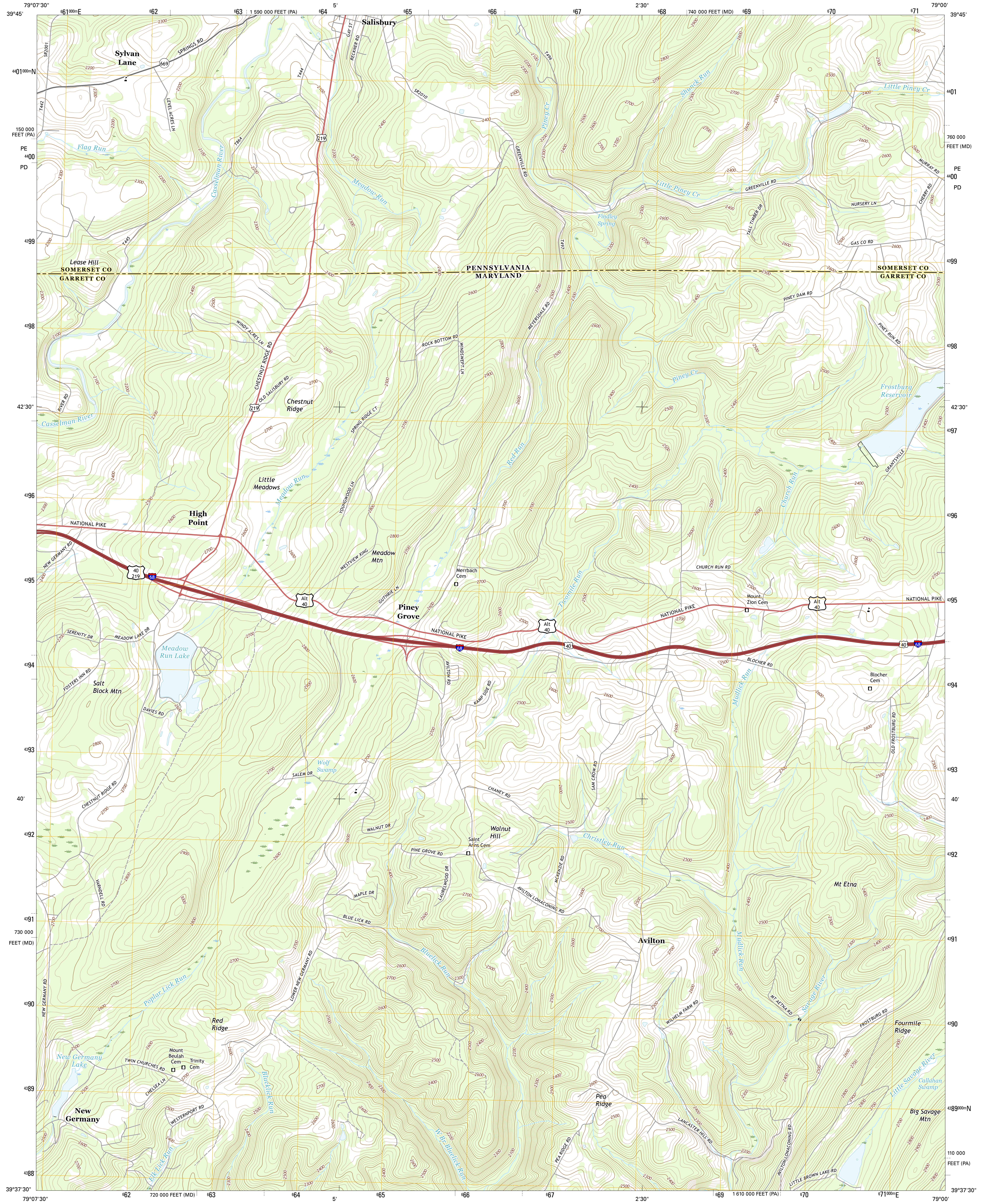
79°07'30"
39°45'
661000mE
662
663
1 590 000 FEET (PA)
664
5'
665
666
667
2'30"
668
740 000 FEET (MD)
669
670
671
79°00'
Salisbury
Sylvan Lane
SPRINGS RD
669
SR2001
T442
LEVEL ACRES LN
T444
GAY ST
RECKNER RD
SR2010
219
T864
T496
T497
4401000mN
150 000 FEET (PA)
PE
4400
PD
760 000 FEET (MD)
Flag Run
Casselman River
Meadow Run
Piney Cr
Shunck Run
Little Piney Cr
GREENVILLE RD
Findley Spring
TALL TIMBER DR
NURSERY LN
MURRAY RD
CHERRY RD
GAS CO RD
T445
4399
Lease Hill
SOMERSET CO
GARRETT CO
PENNSYLVANIA
MARYLAND
PINEY DAM RD
PINEY RUN RD
MEYERSDALE RD
WINDY ACRES LN
CHESTNUT RIDGE RD
ROCK BOTTOM RD
WINDSWEPT LN
4398
Frostburg Reservoir
42'30"
RIVER RD
OLD SALISBURY RD
Chestnut Ridge
SPRING RIDGE CT
4397
GRANTSVILLE
Red Run
Church Run
Little Meadows
YOUNGWOOD LN
4396
High Point
NATIONAL PIKE
NEW GERMANY RD
Meadow Mtn
WESTVIEW XING
Merrbach Cem
CHURCH RUN RD
Twomile Run
Mount Zion Cem
Alt 40
40 219
68
4395
GUTHRIE LN
Piney Grove
SERENITY DR
MEADOW LAKE DR
Meadow Run Lake
40
BLOCHER RD
Blocher Cem
4394
FOSTERS INN RD
Salt Block Mtn
AVILTON RD
KAMP SIDE RD
Mudlick Run
DAVIES RD
OLD FROSTBURG RD
4393
Wolf Swamp
SALEM DR
SAM CROW RD
CHANEY RD
40'
CHESTNUT RIDGE RD
4392
WALNUT DR
Walnut Hill
Saint Anns Cem
PINE GROVE RD
Christley Run
MCKENZIE RD
LAURELWOOD DR
MAPLE DR
Mt Etna
VARNDELL RD
AVILTON LONACONING RD
4391
730 000 FEET (MD)
BLUE LICK RD
Avilton
Bluelick Run
LOWER NEW GERMANY RD
Poplar Lick Run
Savage River
MT AETNA RD
WILHELM FARM RD
FROSTBURG RD
4390
Red Ridge
Fourmile Ridge
New Germany Lake
Mount Beulah Cem
Trinity Cem
TWIN CHURCHES RD
CHELSEA LN
Blacklick Run
Little Savage River
Callahan Swamp
4389
New Germany
WESTERNPORT RD
Pea Ridge
LANCASTER HILL RD
4389000mN
Big Savage Mtn
PEA RIDGE RD
AVILTON LONACONING RD
Elk Lick Run
W Br Bluelick Run
110 000 FEET (PA)
LITTLE BROWN LAKE RD
4388
39°37'30"
79°07'30"
662
720 000 FEET (MD)
663
664
5'
665
666
667
2'30"
669
1 610 000 FEET (PA)
670
671000mE
79°00'
39°37'30"

Produced by the United States Geological Survey
North American Datum of 1983 (NAD83)
World Geodetic System of 1984 (WGS84). Projection and
1 000-meter grid: Universal Transverse Mercator, Zone 17S
10 000-foot ticks: Maryland Coordinate System of 1983,
Pennsylvania Coordinate System of 1983 (south zone)

This map is not a legal document. Boundaries may be generalized for this map scale. Private lands within government reservations may not be shown. Obtain permission before entering private lands.

Imagery.......................................NAIP, September 2015
Roads.............................. U.S. Census Bureau, 2015 - 2016
Names...GNIS, 2016
Hydrography...................National Hydrography Dataset, 2015
Contours..........................National Elevation Dataset, 2000
Boundaries...........Multiple sources; see metadata file 1972 - 2016

Wetlands........FWS National Wetlands Inventory 1977 - 2014

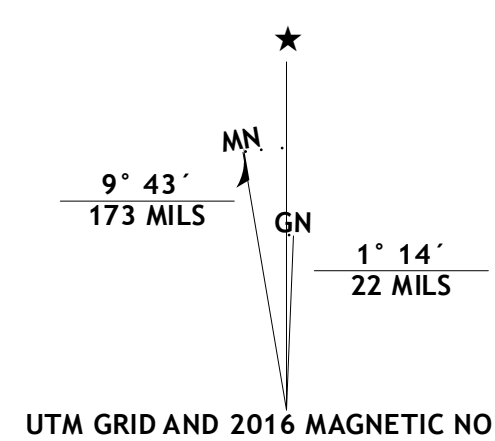
MN
GN
9° 43´
173 MILS
1° 14´
22 MILS

UTM GRID AND 2016 MAGNETIC NORTH
DECLINATION AT CENTER OF SHEET

U.S. National Grid
100,000-m Square ID
PE
PD
4400
Grid Zone Designation
17S

SCALE 1:24 000

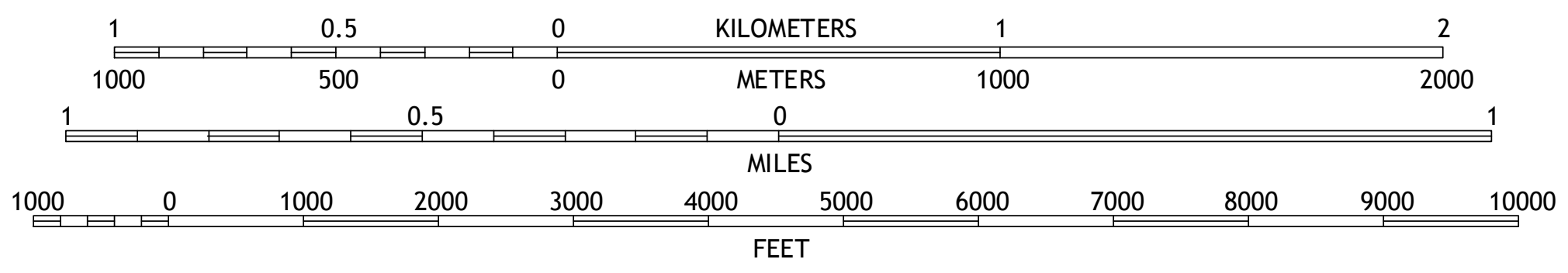
1
0.5
0
KILOMETERS
1
2
1000
500
0
METERS
1000
2000
1
0.5
0
MILES
1
1000
0
1000
2000
3000
4000
5000
6000
7000
8000
9000
10000
FEET

CONTOUR INTERVAL 20 FEET
NORTH AMERICAN VERTICAL DATUM OF 1988

This map was produced to conform with the
National Geospatial Program US Topo Product Standard, 2011.
A metadata file associated with this product is draft version 0.6.19

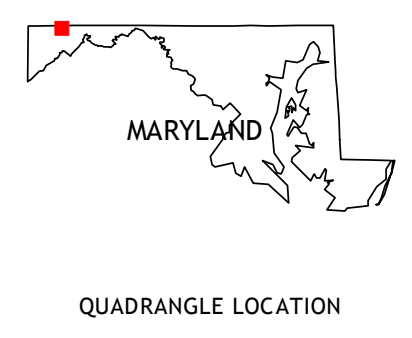

QUADRANGLE LOCATION

ROAD CLASSIFICATION

Expressway		Local Connector	
Secondary Hwy		Local Road	
Ramp		4WD	

Interstate Route
US Route
State Route

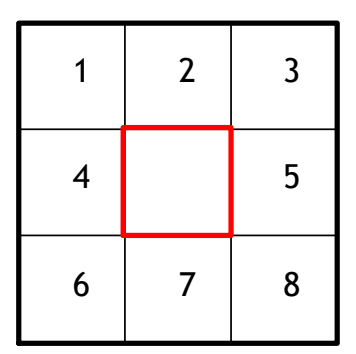

1 Markleton
2 Meyersdale
3 Wittenberg
4 Grantsville
5 Frostburg
6 Bittinger
7 Barton
8 Lonaconing

ADJOINING QUADRANGLES

AVILTON, MD-PA
2016

NSN. 7643016369698
NGA REF NO. USGSX24K19555