U.S. DEPARTMENT OF THE INTERIOR
U.S. GEOLOGICAL SURVEY

The National Map
US Topo

BALTIMORE EAST QUADRANGLE
MARYLAND
7.5-MINUTE SERIES

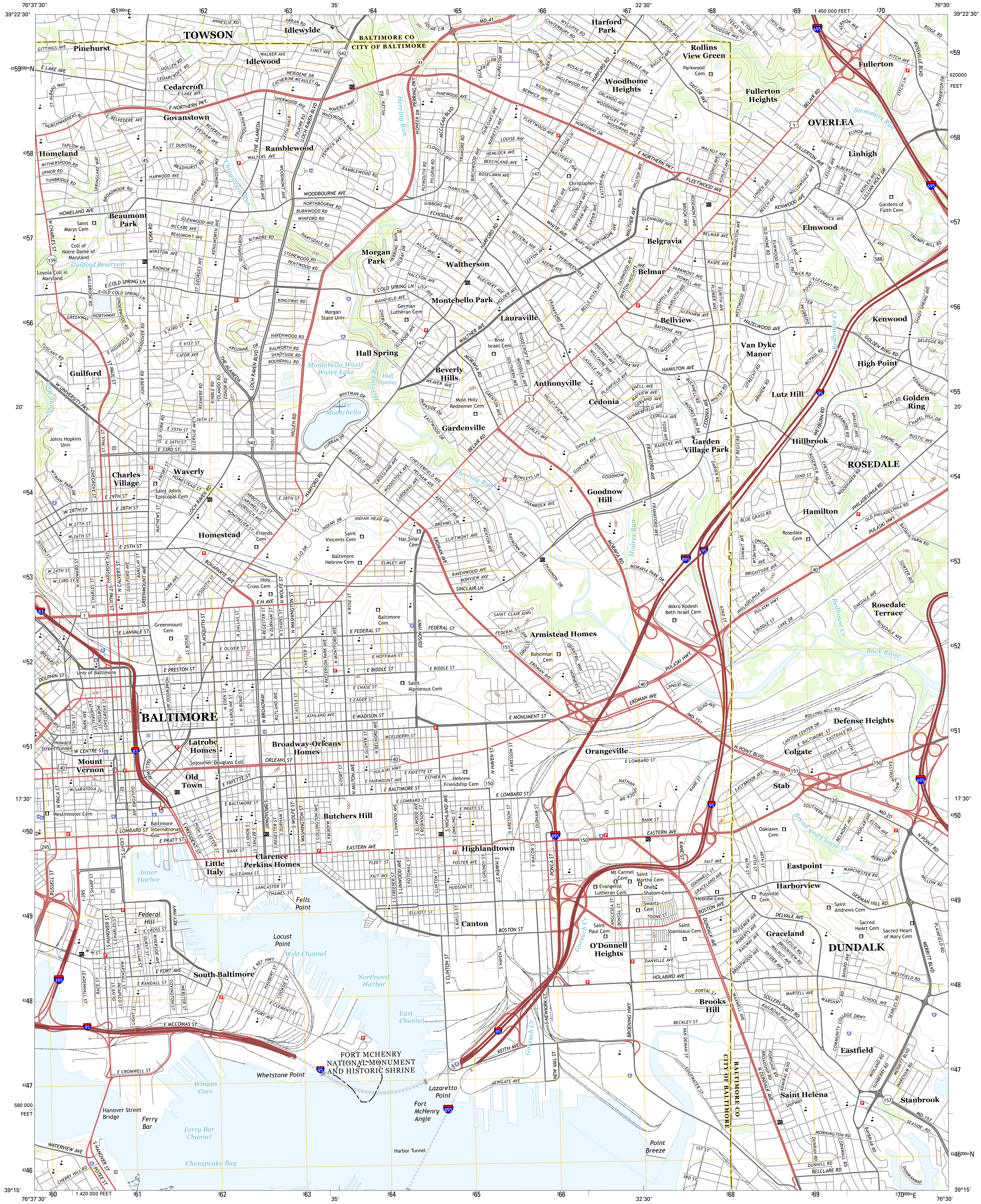
76°37'30"
39°22'30"
361000mE
362
363
35'
364
365
366
367
32'30"
368
369
1 450 000 FEET
370
76°30'
39°22'30"
4359000mN
4358
4357
4356
4355
20'
4354
4353
4352
4351
17'30"
4350
4349
4348
4347
580 000 FEET
4346
39°15'
76°37'30"
360
1 420 000 FEET
361
362
363
35'
364
365
366
32'30"
368
369
370000mE
76°30'
39°15'
620000 FEET
4346000mN
TOWSON
BALTIMORE CO
CITY OF BALTIMORE
Idlewylde
Harford Park
Rollins View Green
Parkwood Cem
Pinehurst
Idlewood
Cedarcroft
Govanstown
Woodhome Heights
Fullerton Heights
Fullerton
OVERLEA
Stemmers Run
Linhigh
Homeland
Ramblewood
Herring Run
Chinquapin Run
Christopher Cem
Gardens of Faith Cem
Saint Marys Cem
Beaumont Park
Coll of Notre Dame of Maryland
Guilford Reservoir
Loyola Coll in Maryland
Morgan Park
Waltherson
Belgravia
Elmwood
Belmar
Montebello Park
Morgan State Univ
German Lutheran Cem
Lauraville
Bellview
Kenwood
Redhouse Cr
Van Dyke Manor
High Point
Bnai Israel Cem
Hall Spring
Montebello Waste Water Lake
Guilford
Stony Run
Beverly Hills
Anthonyville
Lutz Hill
Golden Ring
Cedonia
Lake Montebello
Most Holy Redeemer Cem
Gardenville
Johns Hopkins Univ
Garden Village Park
Hillbrook
ROSEDALE
Charles Village
Waverly
Saint Johns Episcopal Cem
Goodnow Hill
Hamilton
Homestead
Friends Cem
Saint Vincents Cem
Har Sinai Cem
Baltimore Hebrew Cem
Moores Run
Rosedale Cem
Holy Cross Cem
Greenmount Cem
Baltimore Cem
Mikro Kodesh Beth Israel Cem
Rosedale Terrace
Armistead Homes
Bohemian Cem
Back River
Univ of Baltimore
Saint Alphonsus Cem
BALTIMORE
Defense Heights
Howard Street Tunnel
Latrobe Homes
Broadway-Orleans Homes
Orangeville
Colgate
Mount Vernon
Sojourner-Douglass Coll
Old Town
Hebrew Friendship Cem
Stab
Westminster Cem
Butchers Hill
Baltimore International Coll
Highlandtown
Oaklawn Cem
Bread and Cheese Cr
Little Italy
Clarence Perkins Homes
Eastpoint
Inner Harbor
Mt Carmel Cem
Saint Martha Cem
Evangelist Lutheran Cem
Oheb Shalom Cem
Hebrew Cem
Harborview
Fells Point
Swartz Cem
Pussville Cem
Saint Andrews Cem
Federal Hill
Canton
Saint Paul Cem
Saint Stanislaus Cem
Sacred Heart Cem
Sacred Heart of Mary Cem
Locust Point
O'Donnell Heights
Gorsuch Cr
Graceland
DUNDALK
West Channel
South Baltimore
Northwest Harbor
Brooks Hill
East Channel
Eastfield
FORT MCHENRY NATIONAL MONUMENT AND HISTORIC SHRINE
Whetstone Point
Winans Cove
Lazaretto Point
Saint Helena
Stanbrook
Hanover Street Bridge
Ferry Bar
Fort McHenry Angle
Ferry Bar Channel
Harbor Tunnel
Point Breeze
Chesapeake Bay
BALTIMORE CO
CITY OF BALTIMORE

Produced by the United States Geological Survey
North American Datum of 1983 (NAD83)
World Geodetic System of 1984 (WGS84). Projection and
1 000-meter grid: Universal Transverse Mercator, Zone 18S
10 000-foot ticks: Maryland Coordinate System of 1983

This map is not a legal document. Boundaries may be generalized for this map scale. Private lands within government reservations may not be shown. Obtain permission before entering private lands.

Imagery....................NAIP, July 2011
Roads....................HERE, ©2013
Names....................GNIS, 2013
Hydrography..........National Hydrography Dataset, 2011
Contours..........National Elevation Dataset, 1999
Boundaries..........Multiple sources; see metadata file 1972 - 2013

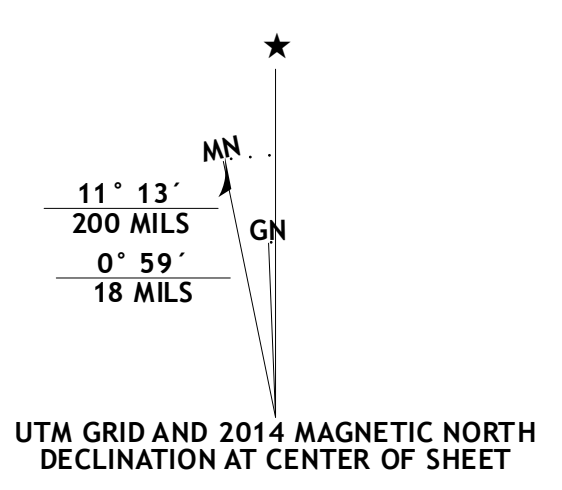
MN
GN
11° 13´
200 MILS
0° 59´
18 MILS

UTM GRID AND 2014 MAGNETIC NORTH DECLINATION AT CENTER OF SHEET

U.S. National Grid
100,000-m Square ID
UJ
Grid Zone Designation
18S

SCALE 1:24 000

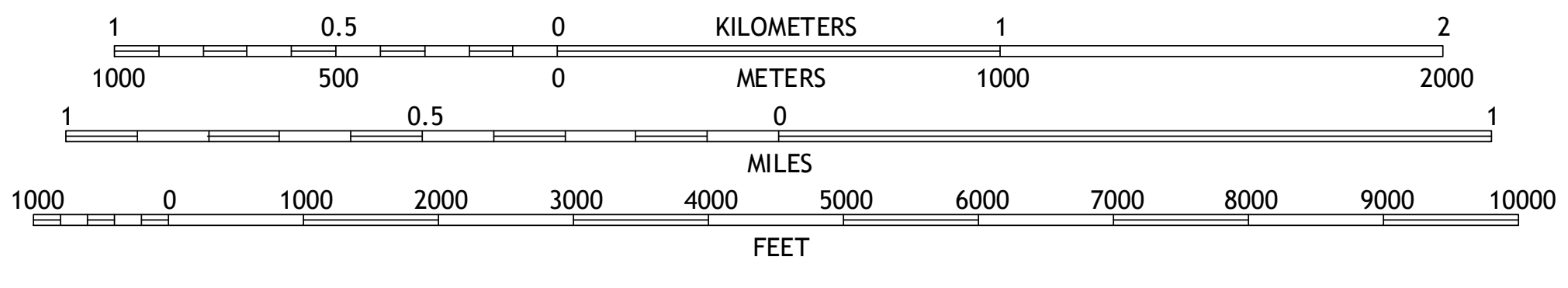
1
0.5
0
1
2
KILOMETERS
1000
500
0
1000
2000
METERS
1
0.5
0
1
MILES
1000
0
1000
2000
3000
4000
5000
6000
7000
8000
9000
10000
FEET

CONTOUR INTERVAL 20 FEET
NORTH AMERICAN VERTICAL DATUM OF 1988

This map was produced to conform with the National Geospatial Program US Topo Product Standard, 2011.
A metadata file associated with this product is draft version 0.6.16

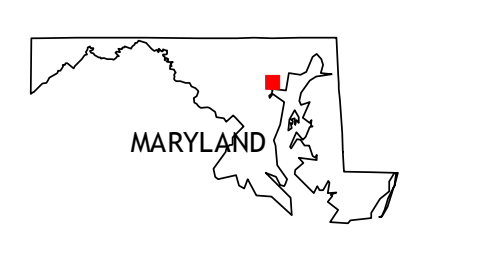

QUADRANGLE LOCATION

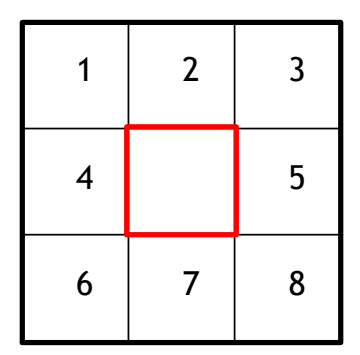

1 Cockeysville
2 Towson
3 White Marsh
4 Baltimore West
5 Middle River
6 Relay
7 Curtis Bay
8 Sparrows Point

ADJOINING QUADRANGLES

ROAD CLASSIFICATION

Expressway	▬	Local Connector	▬
Secondary Hwy	▬	Local Road	▬
Ramp	▬	4WD	- - -

Interstate Route US Route State Route

BALTIMORE EAST, MD
2014

NSN. 7643016369701
NGA REF NO. USGSX24K2293