USGS
science for a changing world

U.S. DEPARTMENT OF THE INTERIOR
U.S. GEOLOGICAL SURVEY

The National Map
US Topo

BERLIN QUADRANGLE
MARYLAND-WORCESTER CO.
7.5-MINUTE SERIES

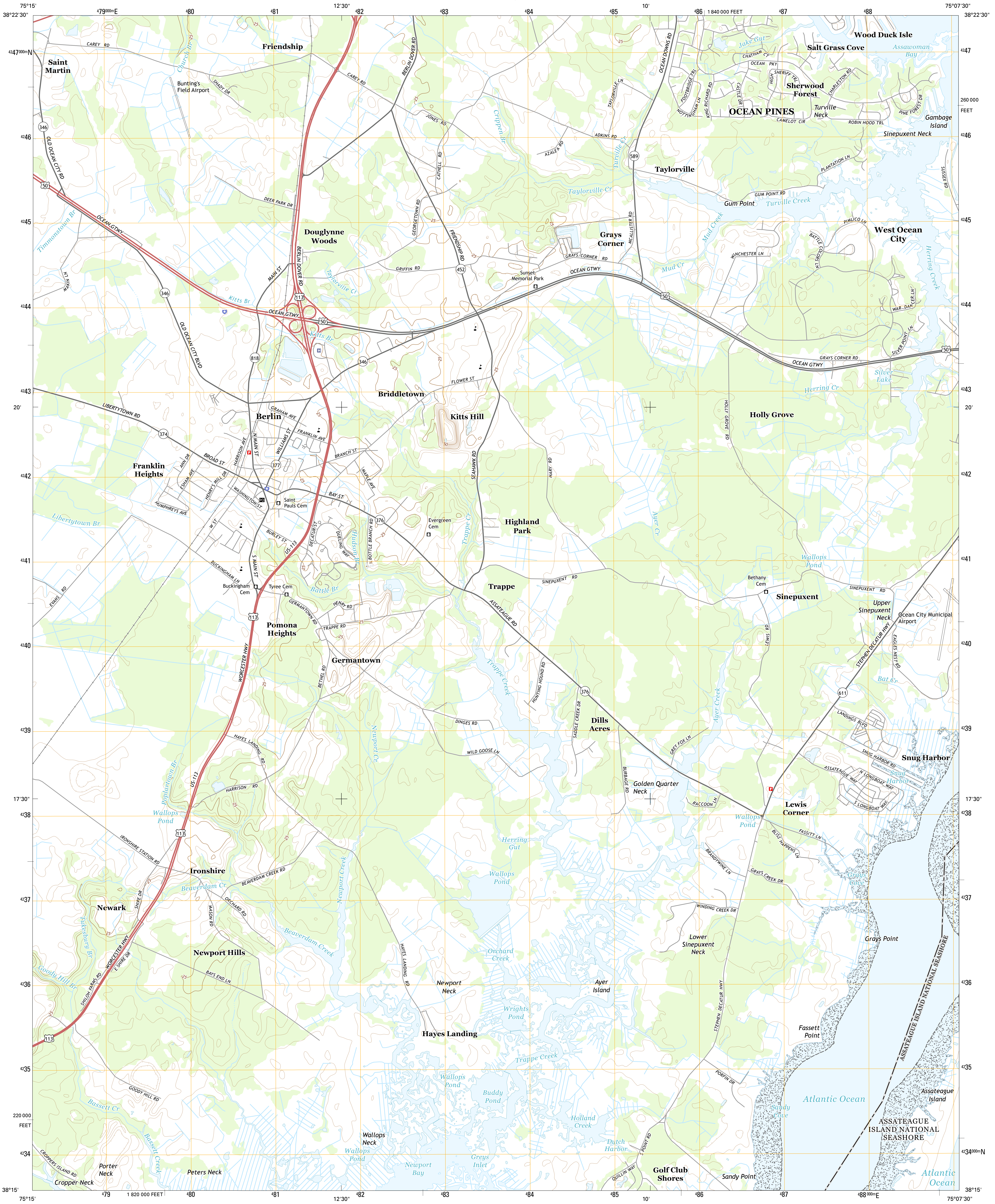
75°15'
38°22'30"
479000mE
480
481
12'30"
482
483
484
485
10'
486
1 840 000 FEET
487
488
75°07'30"
4247000mN
4246
4245
4244
4243
4242
4241
4240
4239
4238
4237
4236
4235
4234
4234000mN
20'
17'30"
260 000 FEET
220 000 FEET
Friendship
Saint Martin
CAREY RD
Church Br
Bunting's Field Airport
SHADY DR
BERLIN DOVER RD
JONES RD
Crippen Br
OCEAN DOWNS RD
TAYLORVILLE LN
Jake Gut
CHATHAM CT
OCEAN PKY
SHERIFF TRL
HIGH
Wood Duck Isle
Salt Grass Cove
Assawoman Bay
Sherwood Forest
CHARLESTON RD
FOOTBRIDGE TRL
NOTTINGHAM LN
KING RICHARD RD
CASTLE DR
OCEAN PINES
CAMELOT CIR
Turville Neck
ROBIN HOOD TRL
PINE FOREST DR
Gambage Island
Sinepuxent Neck
346
OLD OCEAN CITY RD
CATHELL RD
ADKINS RD
AZALEA RD
Turville Cr
589
Taylorville
PLANTATION LN
SUSSEX RD
50
OCEAN GTWY
DEER PARK DR
Taylorville Cr
GUM POINT RD
Gum Point
Turville Creek
Timmonstown Br
GEORGETOWN RD
FRIENDSHIP RD
Grays Corner
MCALLISTER RD
Mud Creek
PIMLICO LN
BATTLE COLORS LN
West Ocean City
Herring Creek
Douglynne Woods
MAIN ST
GRIFFIN RD
452
GRAYS CORNER RD
WINCHESTER LN
Mud Cr
Sunset Memorial Park
MAKIN LN
Kitts Br
113
WAR DANCER LN
SILVER POINT LN
818
OLD OCEAN CITY BLVD
Briddletown
FLOWER ST
Silver Lake
Herring Cr
LIBERTYTOWN RD
374
Berlin
GRAHAM AVE
FRANKLIN AVE
Kitts Hill
50
Holly Grove
HOLLY GROVE RD
N MAIN ST
WILLIAMS ST
HARRISON AVE
BROAD ST
ANN DR
Franklin Heights
377
BRANCH ST
MAPLE AVE
SEAHAWK RD
MARY RD
ESHAM AVE
HENRY'S MILL DR
WASHINGTON ST
HUMPHREYS AVE
BAY ST
Saint Pauls Cem
376
Evergreen Cem
Highland Park
Ayer Cr
Libertytown Br
W ST
BURLEY ST
US 113
DECATUR ST
DUELING WAY
Hudson Br
BOTTLE BRANCH RD
Trappe Cr
Wallops Pond
BUCKINGHAM LN
S MAIN ST
Buckingham Cem
Tyree Cem
Battle Br
Trappe
SINEPUXENT RD
Bethany Cem
Sinepuxent
Upper Sinepuxent Neck
Ocean City Municipal Airport
EVANS RD
GERMANTOWN RD
HENRY RD
TRAPPE RD
ASSATEAGUE RD
Pomona Heights
LEWIS RD
STEPHEN DECATUR HWY
EAGLES NEST RD
Germantown
WORCESTER HWY
BETHEL RD
Trappe Creek
HUNTING HOUND RD
Bat Cr
611
Ayer Creek
SADDLE CREEK DR
Dills Acres
DINGES RD
LANDINGS BLVD
Newport Cr
WILD GOOSE LN
GREY FOX LN
Snug Harbor
SNUG HARBOR RD
ASSATEAGUE WAY
N LONGBOAT WAY
Snug Harbor
HAYES LANDING RD
Poplartown Br
BURBAGE RD
Golden Quarter Neck
HARRISON RD
RACCOON LN
S LONGBOAT WAY
Lewis Corner
Wallops Pond
FASSITT LN
BLISS HAPPENS LN
Herring Gut
IRONSHIRE STATION RD
Ironshire
BEAVERDAM CREEK RD
BRANDYWINE LN
GRAYS CREEK DR
Grays Cove
Beaverdam Cr
ORCHARD RD
SHIRE DR
MASON RD
Newark
Tukesbury Br
WINDING CREEK DR
Beaverdam Creek
Newport Creek
Orchard Creek
Lower Sinepuxent Neck
Grays Point
Newport Hills
WORCESTER HWY
E SHIRE DR
BAYS END LN
Goody Hill Br
SHILOH FARMS RD
Newport Neck
Ayer Island
Wrights Pond
Fassett Point
Hayes Landing
Trappe Creek
ASSATEAGUE ISLAND NATIONAL SEASHORE
PORFIN DR
GOODY HILL RD
Bassett Cr
Wallops Pond
Buddy Pond
Atlantic Ocean
Sandy Cove
Assateague Island
ASSATEAGUE ISLAND NATIONAL SEASHORE
Holland Creek
Bassett Creek
Wallops Neck
Dutch Harbor
S POINT RD
CROPPERS ISLAND RD
Porter Neck
Greys Inlet
Newport Bay
Peters Neck
QUILLIN WAY
Golf Club Shores
Sandy Point
Atlantic Ocean
Cropper Neck
25
50
38°15'
479
1 820 000 FEET
480
481
12'30"
482
483
484
485
10'
486
487
488000mE
75°07'30"

Produced by the United States Geological Survey
North American Datum of 1983 (NAD83)
World Geodetic System of 1984 (WGS84). Projection and
1 000-meter grid: Universal Transverse Mercator, Zone 18S
10 000-foot ticks: Maryland Coordinate System of 1983

This map is not a legal document. Boundaries may be generalized for this map scale. Private lands within government reservations may not be shown. Obtain permission before entering private lands.

Imagery.....NAIP, June 2011
Roads.....HERE, ©2013
Names.....GNIS, 2013
Hydrography.....National Hydrography Dataset, 2011
Contours.....National Elevation Dataset, 2012
Boundaries.....Multiple sources; see metadata file 1972 - 2013

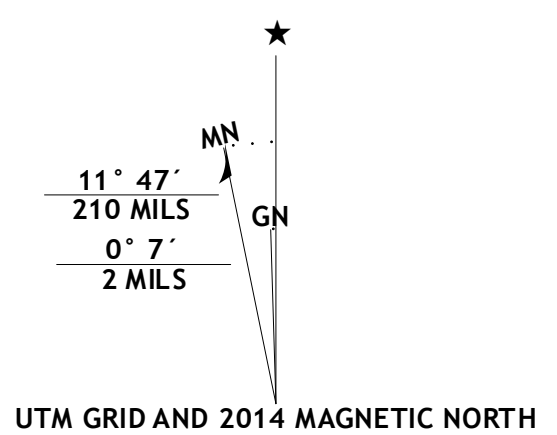
★
MN
GN
11° 47´
210 MILS
0° 7´
2 MILS

UTM GRID AND 2014 MAGNETIC NORTH
DECLINATION AT CENTER OF SHEET

U.S. National Grid
100,000-m Square ID
VH
Grid Zone Designation
18S

SCALE 1:24 000

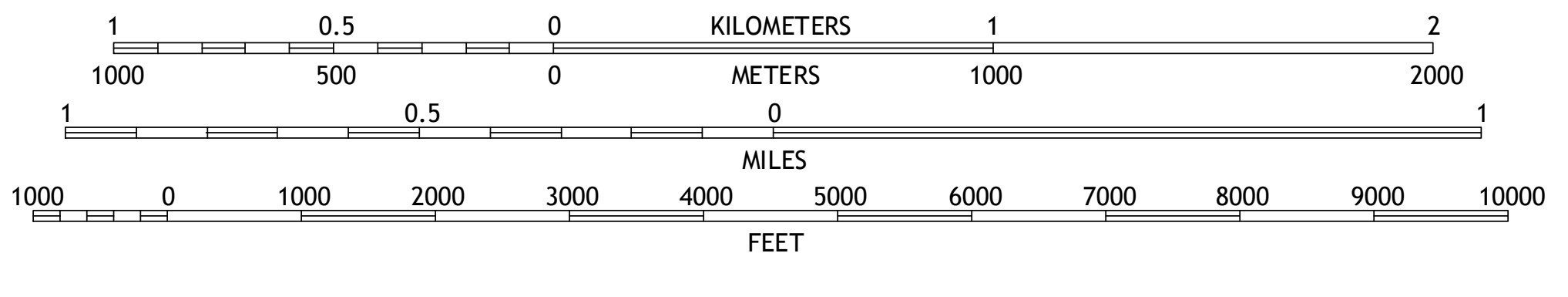
1
0.5
0
1
2
KILOMETERS
1000
500
0
1000
2000
METERS
1
0.5
0
1
MILES
1000
0
1000
2000
3000
4000
5000
6000
7000
8000
9000
10000
FEET

CONTOUR INTERVAL 5 FEET
NORTH AMERICAN VERTICAL DATUM OF 1988

This map was produced to conform with the
National Geospatial Program US Topo Product Standard, 2011.
A metadata file associated with this product is draft version 0.6.16

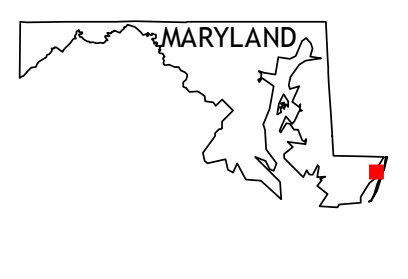

QUADRANGLE LOCATION

1	2	3
4		5
6	7	8

1 Whaleyville
2 Selbyville
3 Assawoman Bay
4 Ninepin Branch
5 Ocean City
6 Public Landing
7 Tingles Island
8

ADJOINING QUADRANGLES

ROAD CLASSIFICATION

Expressway	▬	Local Connector	▬
Secondary Hwy	▬	Local Road	▬
Ramp	▬	4WD	- - -
Interstate Route		US Route	
State Route			

BERLIN, MD
2014

NSN. 7643016369707
NGA REF NO. USGSX24K3442