USGS
science for a changing world

U.S. DEPARTMENT OF THE INTERIOR
U.S. GEOLOGICAL SURVEY

The National Map
US Topo

BERLIN QUADRANGLE
MARYLAND-WORCESTER CO.
7.5-MINUTE SERIES

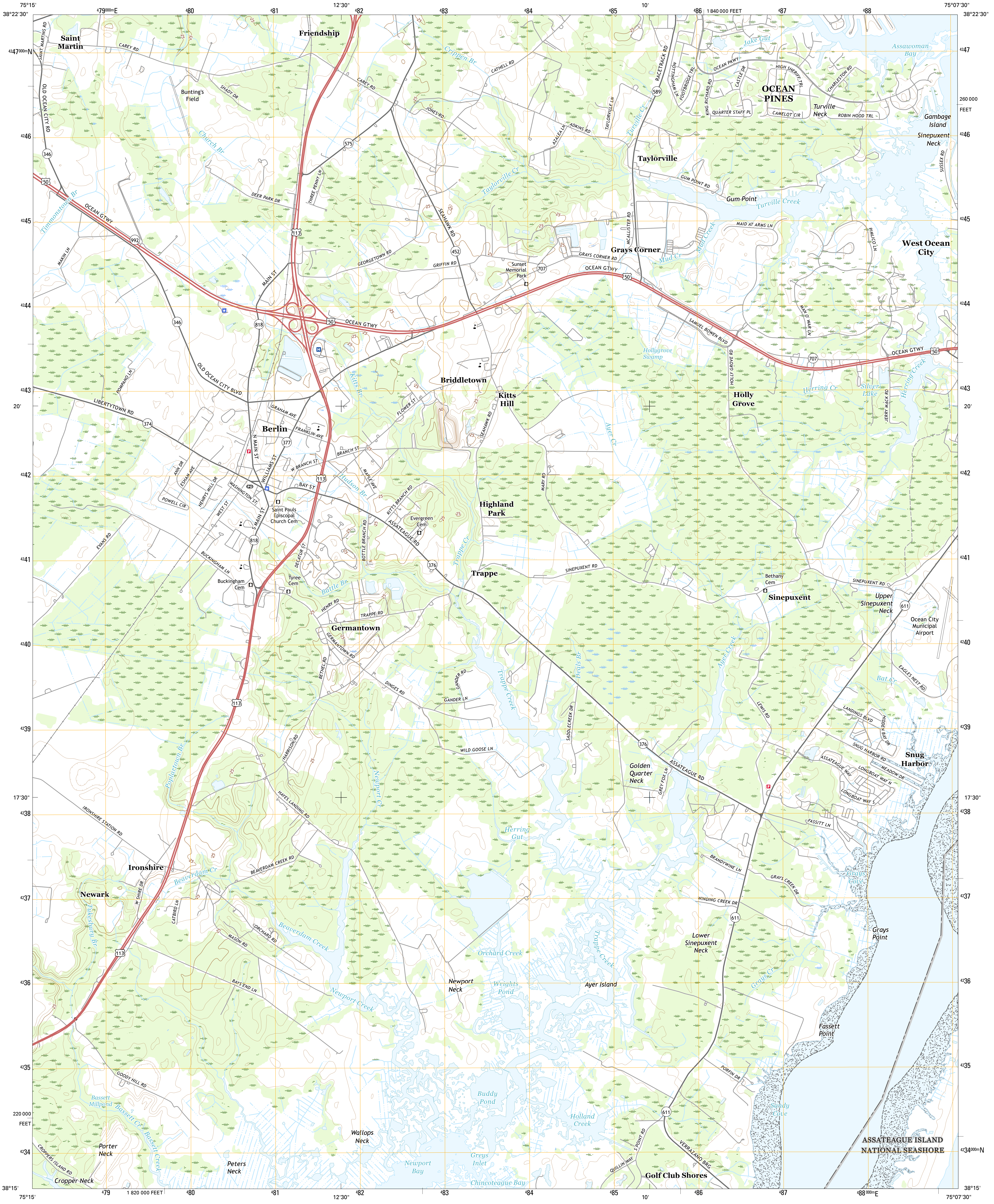
75°15'
38°22'30"
479000mE
480
481
12'30"
482
483
484
485
10'
486
1 840 000 FEET
487
488
75°07'30"
38°22'30"
4247000mN
4246
4245
4244
4243
20'
4242
4241
4240
4239
17'30"
4238
4237
4236
4235
220 000 FEET
4234
260 000 FEET
4234000mN
38°15'
75°15'
479
1 820 000 FEET
480
481
12'30"
482
483
484
485
10'
486
487
488000mE
38°15'
75°07'30"
Saint Martin
SAINT MARTINS RD
CAREY RD
Friendship
Bunting's Field
SHADY DR
OLD OCEAN CITY RD
Crippen Br
CATHELL RD
JONES RD
Jake Gut
RACETRACK RD
NOTTINGHAM LN
FOOTBRIDGE TRL
OCEAN PKWY
KING RICHARD RD
CASTLE DR
HIGH SHERIFF TRL
CHARLESTON RD
OCEAN PINES
QUARTER STAFF PL
CAMELOT CIR
Turville Neck
ROBIN HOOD TRL
Assawoman Bay
Gambage Island
Sinepuxent Neck
SUSSEX RD
589
TAYLORVILLE LN
ADKINS RD
AZALEA LN
Turville Cr
Taylorville
Church Br
346
575
THREE PENNY LN
Taylorville Cr
50
Timmonstown Br
OCEAN GTWY
DEER PARK DR
GUM POINT RD
Gum Point
Turville Creek
992
113
SEAHAWK RD
MAID AT ARMS LN
MAKIN LN
MAIN ST
GEORGETOWN RD
452
GRIFFIN RD
Sunset Memorial Park
707
GRAYS CORNER RD
MCALLISTER RD
Grays Corner
Mud Cr
Mud Creek
PIMLICO LN
West Ocean City
818
SAMUEL BOWEN BLVD
MAN O' WAR LN
Hollygrove Swamp
HOLLY GROVE RD
Briddletown
POMPANO LN
OLD OCEAN CITY BLVD
Kitts Br
Kitts Hill
Holly Grove
Herring Cr
Silver Lake
Herring Creek
JERRY MACK RD
LIBERTYTOWN RD
374
GRAHAM AVE
FLOWER ST
Berlin
FRANKLIN AVE
377
N MAIN ST
WILLIAMS ST
BRANCH ST
W BRANCH ST
Ayer Cr
ANN DR
ESHAM AVE
HENRYS MILL DR
WASHINGTON ST
BAY ST
Hudson Br
MAPLE AVE
MARY RD
POWELL CIR
WEST ST
S MAIN ST
Saint Pauls Episcopal Church Cem
KITTS BRANCH RD
Evergreen Cem
Highland Park
ASSATEAGUE RD
BOTTLE BRANCH RD
EVANS RD
BUCKINGHAM LN
DECATUR ST
376
Trappe Cr
Trappe
SINEPUXENT RD
Bethany Cem
Sinepuxent
Upper Sinepuxent Neck
611
Buckingham Cem
Tyree Cem
Battle Br
HENRY RD
TRAPPE RD
Ocean City Municipal Airport
Germantown
GERMANTOWN RD
BETHEL RD
Ayer Creek
Deals Br
DINGES RD
GANDER RD
GANDER LN
Trappe Creek
Bat Cr
EAGLES NEST RD
SADDLECREEK DR
LEWIS RD
LANDINGS BLVD
HIDDEN BAY DR
WILD GOOSE LN
SNUG HARBOR RD
Snug Harbor
HARRISON RD
Golden Quarter Neck
GREY FOX LN
ASSATEAGUE WAY
LONGBOAT WAY N
MEADOW DR
LONGBOAT WAY S
Poplartown Br
Newport Cr
HAYES LANDING RD
FASSITT LN
IRONSHIRE STATION RD
Herring Gut
BRANDYWINE LN
GRAYS CREEK DR
Grays Cove
Ironshire
BEAVERDAM CREEK RD
Beaverdam Cr
WINDING CREEK DR
Newark
W SHIRE DR
CATBIRD LN
Tukesbury Br
ORCHARD RD
Beaverdam Creek
MASON RD
Lower Sinepuxent Neck
Grays Point
Orchard Creek
Trappe Creek
Newport Neck
Wrights Pond
Ayer Island
Grays Cr
BAYS END LN
Newport Creek
Fassett Point
GOODY HILL RD
PORFIN DR
Buddy Pond
Bassett Millpond
Bassett Cr
Sandy Cove
Holland Creek
Wallops Neck
S POINT RD
ASSATEAGUE ISLAND NATIONAL SEASHORE
Porter Neck
Bassett Creek
Greys Inlet
QUILLIN WAY
VERRAZANO BRG
CROPPERS ISLAND RD
Peters Neck
Newport Bay
Golf Club Shores
Cropper Neck
Chincoteague Bay
25
50

Produced by the United States Geological Survey
North American Datum of 1983 (NAD83)
World Geodetic System of 1984 (WGS84). Projection and
1 000-meter grid: Universal Transverse Mercator, Zone 18S
10 000-foot ticks: Maryland Coordinate System of 1983

This map is not a legal document. Boundaries may be generalized for this map scale. Private lands within government reservations may not be shown. Obtain permission before entering private lands.

Imagery....................NAIP, September 2015
Roads....................U.S. Census Bureau, 2015 - 2016
Names....................GNIS, 2016
Hydrography....................National Hydrography Dataset, 2015
Contours....................National Elevation Dataset, 2012
Boundaries............Multiple sources; see metadata file 1972 - 2016

Wetlands.........FWS National Wetlands Inventory 1977 - 2014

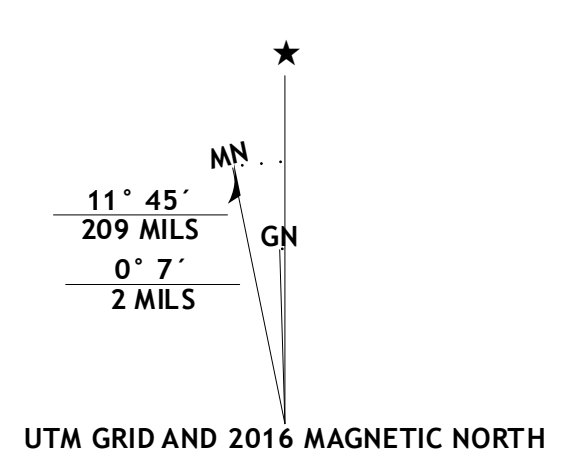
MN
GN
11° 45´
209 MILS
0° 7´
2 MILS
UTM GRID AND 2016 MAGNETIC NORTH
DECLINATION AT CENTER OF SHEET

U.S. National Grid
100,000-m Square ID
VH
Grid Zone Designation
18S

SCALE 1:24 000

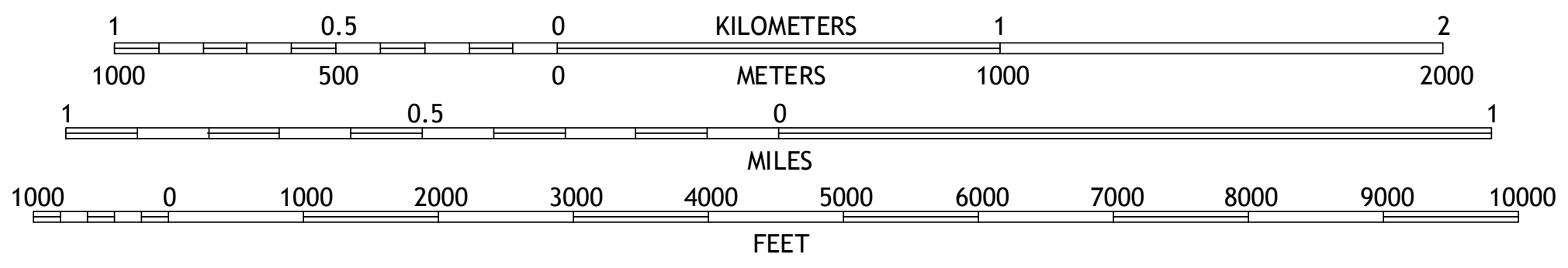
1
0.5
0
1
2
KILOMETERS
1000
500
0
1000
2000
METERS
1
0.5
0
1
MILES
1000
0
1000
2000
3000
4000
5000
6000
7000
8000
9000
10000
FEET

CONTOUR INTERVAL 5 FEET
NORTH AMERICAN VERTICAL DATUM OF 1988

This map was produced to conform with the
National Geospatial Program US Topo Product Standard, 2011.
A metadata file associated with this product is draft version 0.6.19

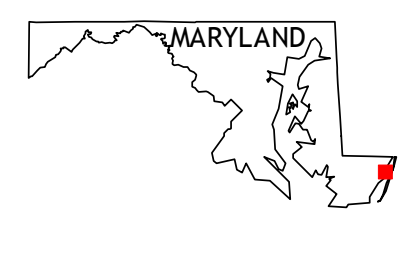

QUADRANGLE LOCATION

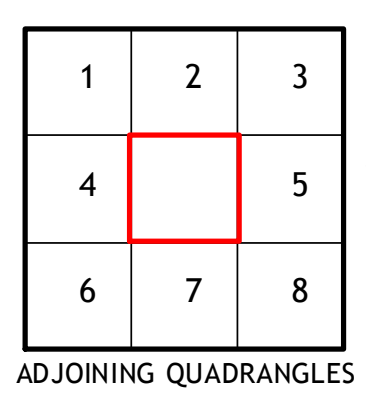

1 Whaleyville
2 Selbyville
3 Assawoman Bay
4 Ninepin Branch
5 Ocean City
6 Public Landing
7 Tingles Island
8

ADJOINING QUADRANGLES

ROAD CLASSIFICATION

Expressway	▬	Local Connector	▬
Secondary Hwy	▬	Local Road	▬
Ramp	▬	4WD	- - -

Interstate Route US Route ○ State Route

BERLIN, MD
2016

NSN. 7643016369707
NGA REF NO. USGSX24K3442