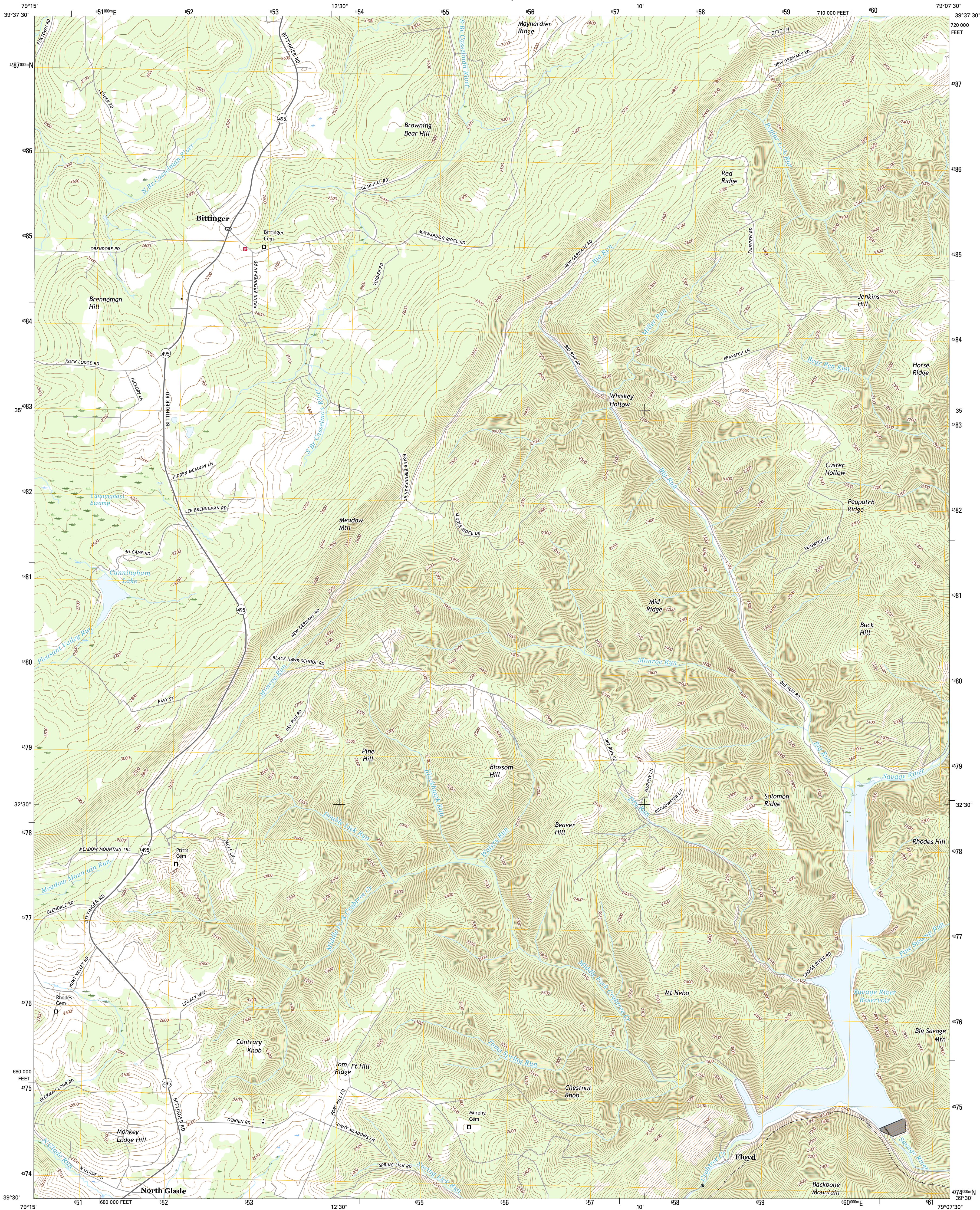




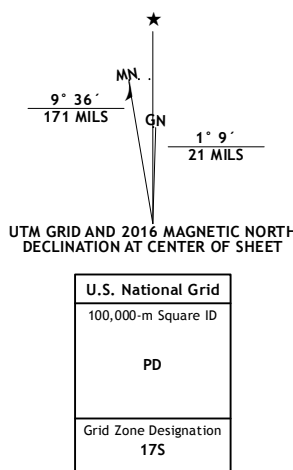
U.S. DEPARTMENT OF THE INTERIOR
U.S. GEOLOGICAL SURVEY



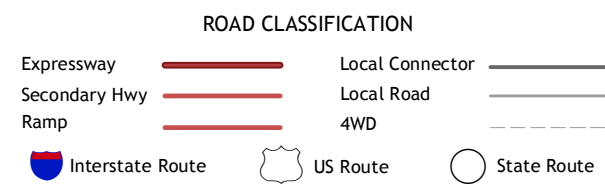
BITTINGER QUADRANGLE
MARYLAND-GARRETT CO.
7.5-MINUTE SERIES



Produced by the United States Geological Survey
North American Datum of 1983 (NAD83)
Roads..... U.S. Census Bureau, 2015 2016
Names..... U.S. Census Bureau, 2015 2016
Hydrography..... National Hydrography Dataset, 2015
Contours..... National Elevation Dataset, 1999
Boundaries..... Multiple sources; see metadata file 1972-2016
Wetlands..... FWS National Wetlands Inventory 1977 - 2014



CONTOUR INTERVAL 20 FEET
NORTH AMERICAN VERTICAL DATUM OF 1988
This map was produced to conform with the
National Geospatial Program US Topo Product Standard, 2011.
A metadata file associated with this product is draft version 0.6.19



1	2	3
4	5	6
7	8	9

ADJOINING QUADRANGLES

BITTINGER, MD
2016

