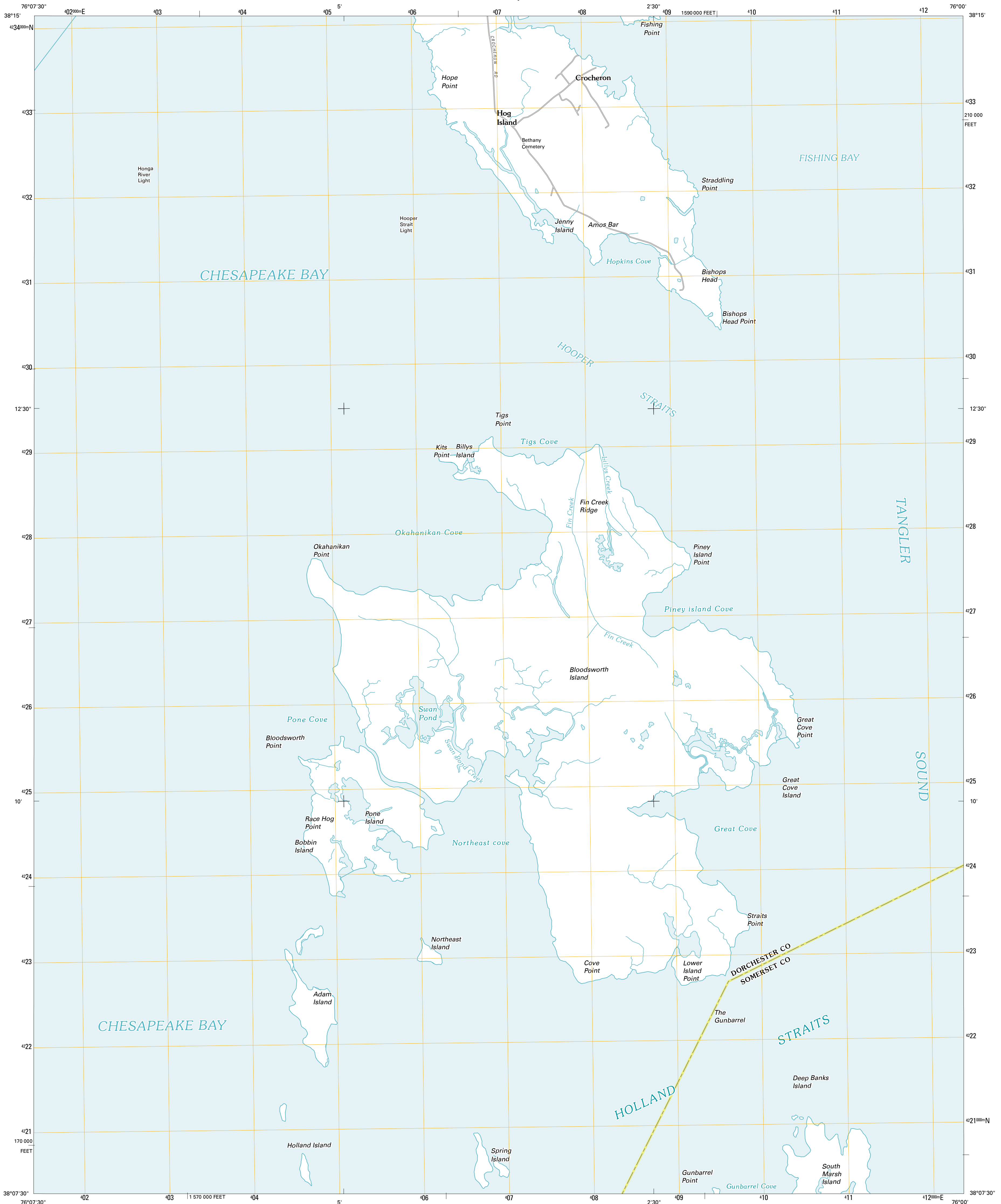




U.S. DEPARTMENT OF THE INTERIOR  
U. S. GEOLOGICAL SURVEY

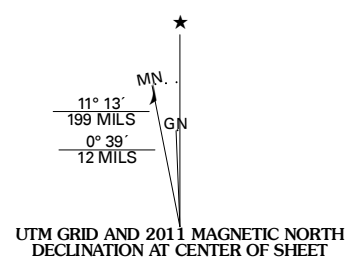


BLOODSWORTH ISLAND QUADRANGLE  
MARYLAND  
7.5-MINUTE SERIES

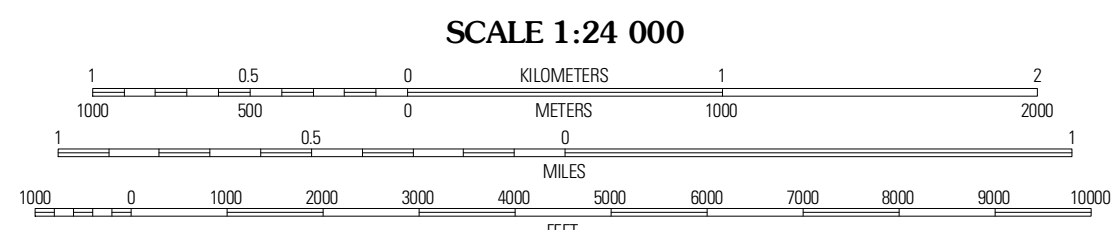


Produced by the United States Geological Survey  
North American Datum of 1983 (NAD83)  
World Geodetic System of 1984 (WGS84). Projection and  
1 000-meter grid: Universal Transverse Mercator, Zone 18S  
10 000-foot ticks: Maryland Coordinate System of 1983

Imagery.....NAIP, August 2009  
Roads.....©2006-2010 Tele Atlas  
Names.....GNIS, 2010  
Hydrography.....National Hydrography Dataset, 2009  
Contours.....Not Available  
Boundaries.....Census, IDW, IDC, USGS, 1972 - 2010



U.S. National Grid
100,000-m Square ID
VH
Grid Zone Designation
18S



CONTOURS NOT PRESENT BECAUSE AVAILABLE ELEVATION  
DATA DO NOT MEET ACCURACY REQUIREMENTS

This map was produced to conform with version 0.5.10  
of the USGS US Topo Product Standard.  
A metadata file associated with this product is draft version 0.5.15



Honga	Wingate	Nanticoke
Richland Point	Bloodsworth Island	Deal Island
East of Point Lookout (All Water)	Kedges Straits	Terrapin Sand Point

ADJOINING 7.5' QUADRANGLES

ROAD CLASSIFICATION			
Interstate Route	State Route	US Route	Local Road
Ramp	4WD		

BLOODSWORTH ISLAND, MD  
2011