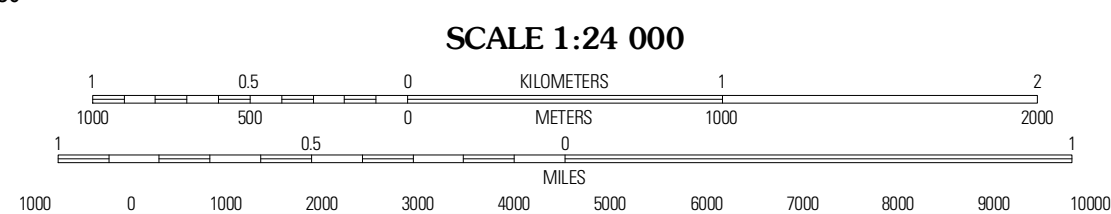
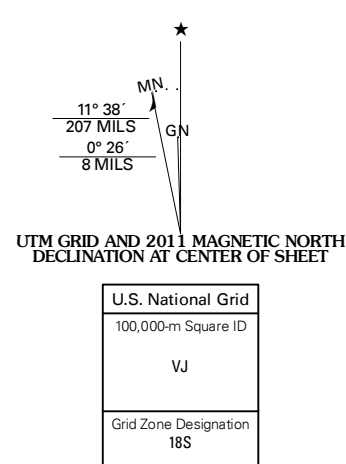


Produced by the United States Geological Survey
North American Datum of 1983 (NAD83)
World Geodetic System of 1984 (WGS84). Projection and
1000-meter grid: Universal Transverse Mercator, Zone 18S
10 000-foot ticks: Delaware Coordinate System of 1983,
Maryland Coordinate System of 1983

Imagery:.....NAIP, June 2009 - August 2009
Roads:.....©2006-2010 Title Atlas
Names:.....©2006-2010
Hydrography:.....National Hydrography Dataset, 2009
Contours:.....National Elevation Dataset, 1999
Boundaries:.....Census, IBWC, IBC, USGS, 1972 - 2010



CONTOUR INTERVAL 10 FEET
NORTH AMERICAN VERTICAL DATUM OF 1988

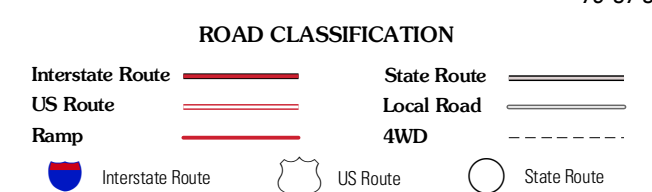
This map was produced to conform with version 0.5.10
of the USGS US Topo Product Standard.
A metadata file associated with this product is draft version 0.5.15



QUADRANGLE LOCATION

Goldboro	Marydel	Wyoming
Denton	Burrsville	Harrington
Hobbs	Hickman	Greenwood

ADJOINING 7.5' QUADRANGLES



BURRSVILLE, MD-DE
2011