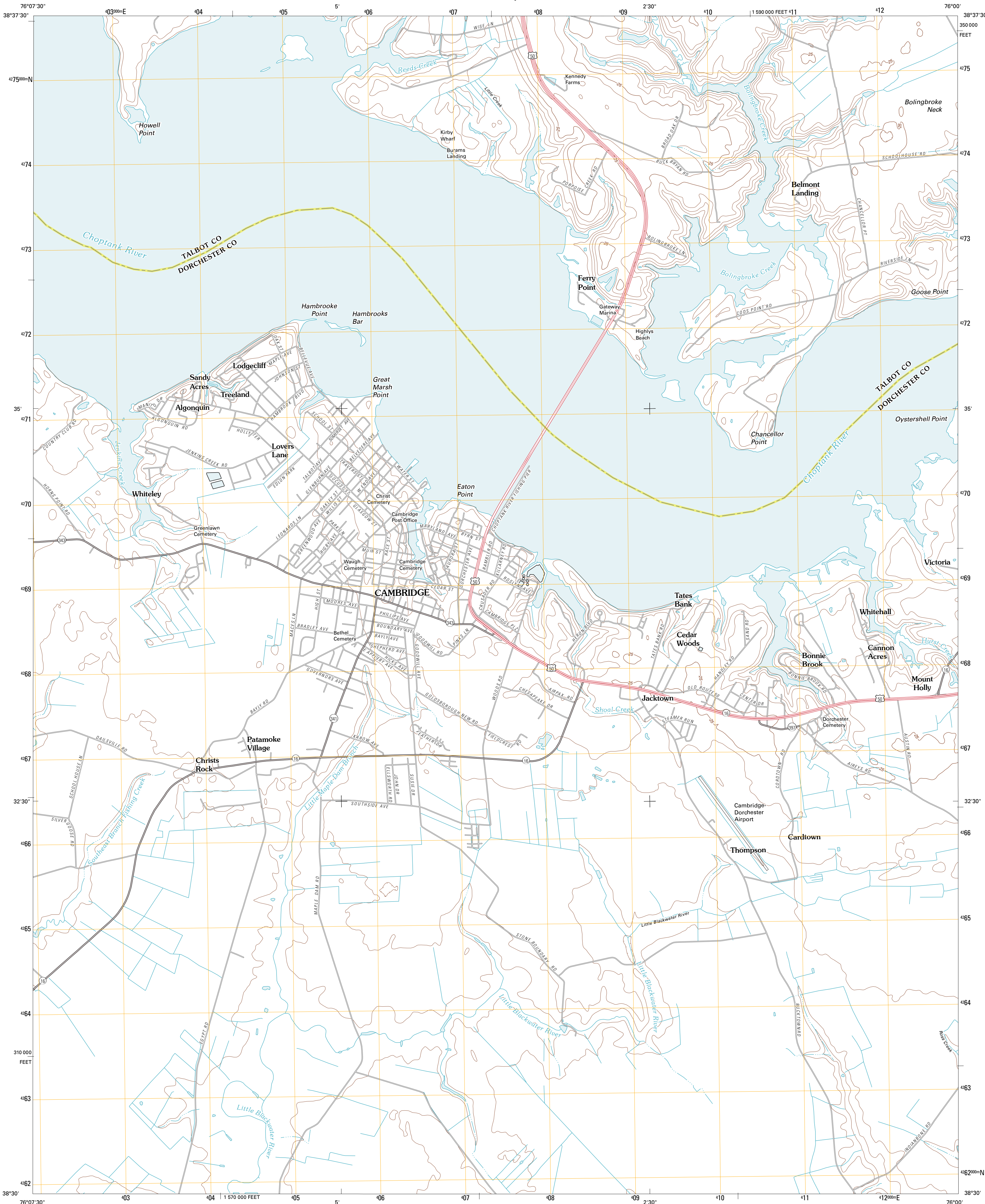




U.S. DEPARTMENT OF THE INTERIOR
U. S. GEOLOGICAL SURVEY

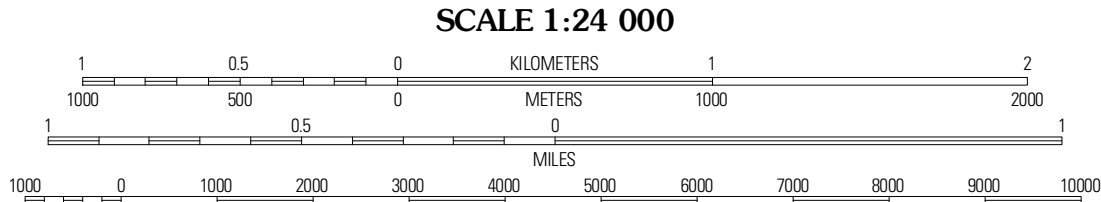
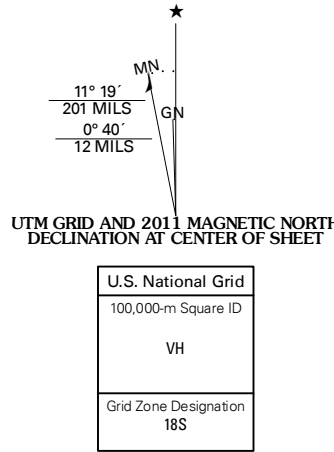


CAMBRIDGE QUADRANGLE
MARYLAND
7.5-MINUTE SERIES



Produced by the United States Geological Survey
North American Datum of 1983 (NAD83)
©2006-2010 Tele Atlas
World Geodetic System of 1984 (WGS84). Projection and
1 000-meter grid: Universal Transverse Mercator, Zone 18S
10 000-foot ticks: Maryland Coordinate System of 1983

Imagery.....NAP, August 2009
Roads.....©2006-2010 Tele Atlas
Names.....GNIS, 2010
Hydrography.....National Hydrography Dataset, 2009
Contours.....National Elevation Dataset, 2007
Boundaries.....Census, BWC, IBC, USGS, 1972 - 2010



CONTOUR INTERVAL 5 FEET
NORTH AMERICAN VERTICAL DATUM OF 1988
This map was produced to conform with version 0.5.10
of the USGS US Topo Product Standard.
A metadata file associated with this product is draft version 0.5.15



| | | |
|--------------|------------------|------------------|
| Oxford | Trappe | Preston |
| Church Creek | Cambridge | East New Market |
| Golden Hill | Blackwater River | Chocomacon River |

ADJOINING 7.5' QUADRANGLES

| ROAD CLASSIFICATION | | | |
|---------------------|------------------|------------|-------------|
| Interstate Route | State Route | Local Road | 4WD |
| US Route | State Route | Local Road | 4WD |
| Ramp | Interstate Route | US Route | State Route |

CAMBRIDGE, MD
2011