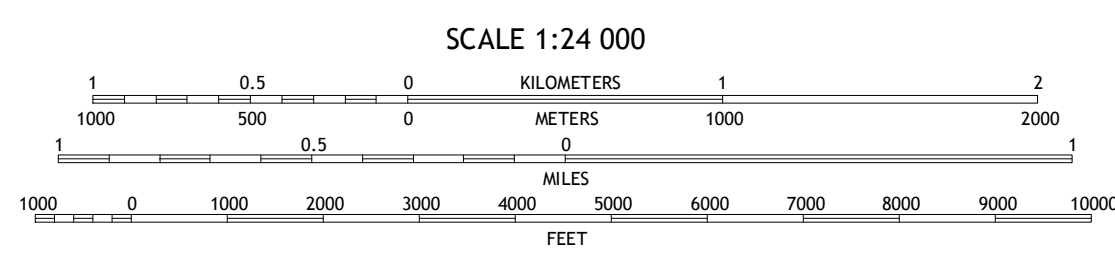
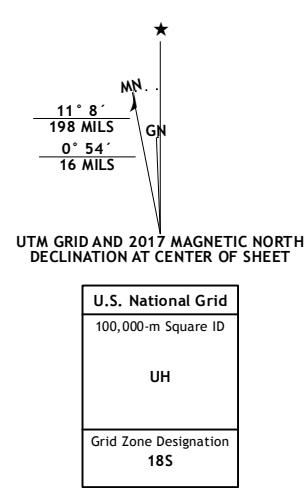
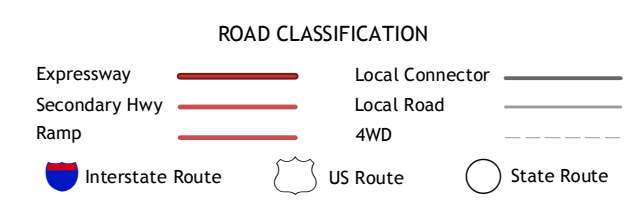


**Produced by the United States Geological Survey**  
 North American Datum of 1983 (NAD83)  
 World Geodetic System of 1984 (WGS84). Projection and  
 1000-meter grid: Universal Transverse Mercator, Zone 18S  
 10 000-foot ticks: Maryland Coordinate System of 1983  
 This map is not a legal document. Boundaries may be  
 generalized for this map scale. Private lands within government  
 reservations may not be shown. Obtain permission before  
 entering private lands.  
 Imagery.....N.A.I.P., September 2015  
 Roads.....U.S. Census Bureau, 2015 - 2016  
 Names.....GNIS, 2016  
 Hydrography.....National Hydrography Dataset, 2015  
 Contours.....Not Available  
 Boundaries.....Multiple sources; see metadata file 1972 - 2016  
 Wetlands.....FWS National Wetlands Inventory 1977 - 2014



CONTOURS NOT PRESENT BECAUSE AVAILABLE ELEVATION  
 DATA DO NOT MEET ACCURACY REQUIREMENTS  
 This map was produced to conform with the  
 National Geospatial Program US Topo Product Standard, 2011.  
 A metadata file associated with this product is draft version 0.6.19



ADJOINING QUADRANGLES

1	2	3
4	5	6
7	8	

1 Deale  
 2 Deale OE E  
 3 Claiborne  
 4 North Beach  
 5 Tighman  
 6 Prince Frederick  
 7 Chesapeake Bay 2 (All Water)  
 8 Hudson

**CHESAPEAKE BAY 1 (ALL WATER), MD**  
2017

