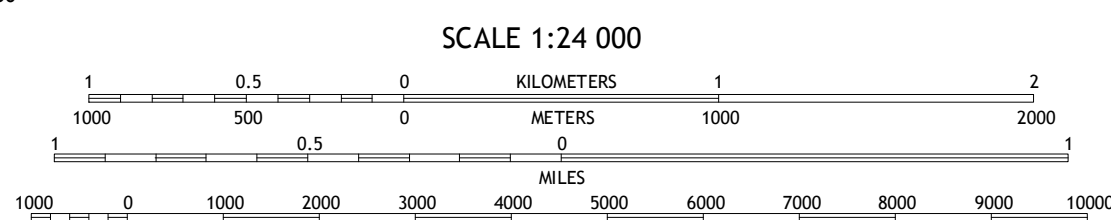
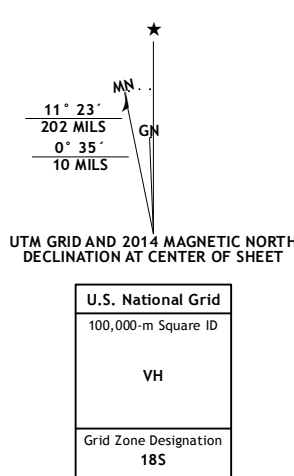


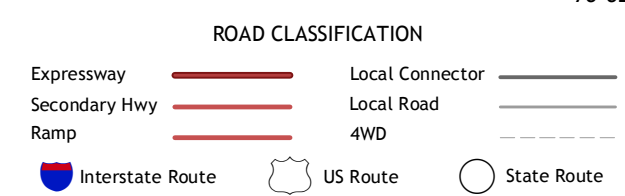
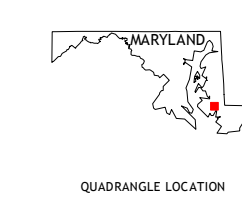
Produced by the United States Geological Survey North American Datum of 1983 (NAD83) World Geodetic System of 1984 (WGS84) Projection and 1000-meter grid: Universal Transverse Mercator, Zone 18S 10 000-foot ticks: Maryland Coordinate System of 1983

This map is not a legal document. Boundaries may be generalized for this map scale. Private lands within government reservations may not be shown. Obtain permission before entering private lands.

Imagery: NAIP, June 2011 - July 2011 HERE, ©2013 National Hydrography Dataset, 2011 Contours: National Elevation Dataset, 2007 Boundaries: Multiple sources; see metadata file 1972 - 2013



CONTOUR INTERVAL 5 FEET NORTH AMERICAN VERTICAL DATUM OF 1988 This map was produced to conform with the National Geospatial Program US Topo Product Standard, 2011. A metadata file associated with this product is draft version 0.6.16



ADJOINING QUADRANGLES table with 3 columns and 8 rows listing adjacent map sheets.

