USGS
science for a changing world

U.S. DEPARTMENT OF THE INTERIOR
U.S. GEOLOGICAL SURVEY

The National Map
US Topo

CHURCH CREEK QUADRANGLE
MARYLAND
7.5-MINUTE SERIES

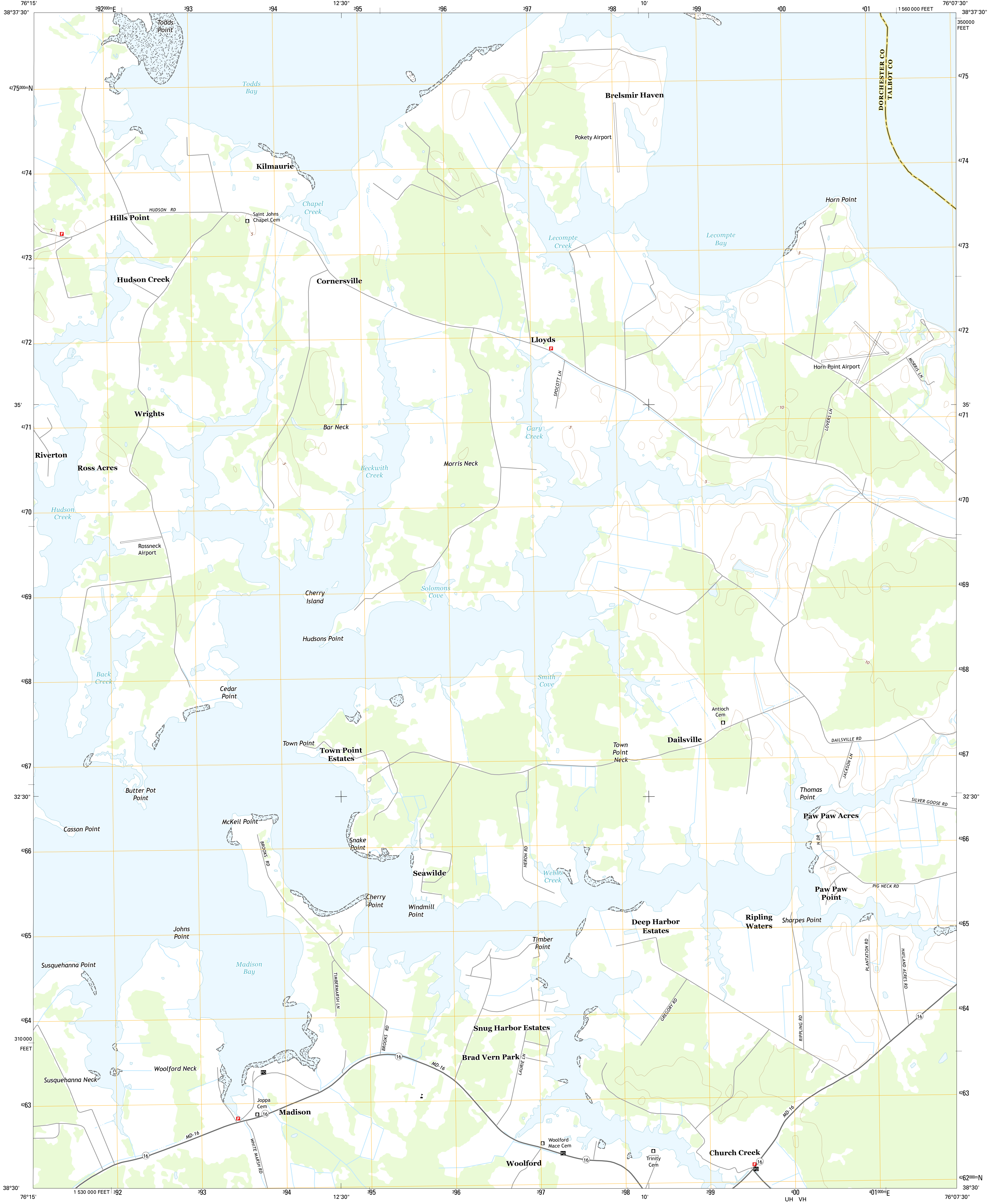
UH VH
76°15'
38°37'30"
392000mE
393
394
12'30"
395
396
397
398
10'
399
400
401
1 560 000 FEET
76°07'30"
38°37'30"
350000 FEET
4275000mN
4274
4273
4272
35'
4271
4270
4269
4268
4267
32'30"
4266
4265
4264
310 000 FEET
4263
4262000mN
38°30'
76°15'
1 530 000 FEET
392
393
394
12'30"
395
396
397
398
10'
399
400
401000mE
UH VH
76°07'30"
38°30'
Todds Point
Todds Bay
DORCHESTER CO
TALBOT CO
Brelsmir Haven
Pokety Airport
Kilmaurie
HUDSON RD
Hills Point
Saint Johns Chapel Cem
Chapel Creek
Lecompte Creek
Lecompte Bay
Horn Point
Hudson Creek
Cornersville
Lloyds
SPOCOTT LN
Horn Point Airport
MORRIS LN
LOVERS LN
Wrights
Bar Neck
Gary Creek
Riverton
Ross Acres
Beckwith Creek
Morris Neck
Hudson Creek
Rossneck Airport
Cherry Island
Solomons Cove
Hudsons Point
Back Creek
Cedar Point
Smith Cove
Antioch Cem
Town Point
Town Point Estates
Town Point Neck
Dailsville
DAILSVILLE RD
JACKSON LN
Butter Pot Point
Thomas Point
SILVER GOOSE RD
Casson Point
McKeil Point
Paw Paw Acres
BROOKS RD
Snake Point
N DR
HERON RD
Seawilde
Webbs Creek
PIG NECK RD
Cherry Point
Windmill Point
Paw Paw Point
Deep Harbor Estates
Ripling Waters
Sharpes Point
Johns Point
Timber Point
PLANTATION RD
HAYLAND ACRES RD
Susquehanna Point
Madison Bay
TIMBERMARSH LN
GREGORY RD
RIPPLING RD
Snug Harbor Estates
BROOKS RD
Brad Vern Park
LAURIE LN
MD-16
16
Woolford Neck
Susquehanna Neck
PO
Joppa Cem
Madison
MD-16
WHITE MARSH RD
Woolford Mace Cem
Trinity Cem
Church Creek
Woolford
F
5
10

Produced by the United States Geological Survey
North American Datum of 1983 (NAD83)
World Geodetic System of 1984 (WGS84). Projection and
1 000-meter grid: Universal Transverse Mercator, Zone 18S
10 000-foot ticks: Maryland Coordinate System of 1983

This map is not a legal document. Boundaries may be generalized for this map scale. Private lands within government reservations may not be shown. Obtain permission before entering private lands.

Imagery	NAIP, July 2011
Roads	HERE, ©2013
Names	GNIS, 2013
Hydrography	National Hydrography Dataset, 2011
Contours	National Elevation Dataset, 2007
Boundaries	Multiple sources; see metadata file 1972 - 2013

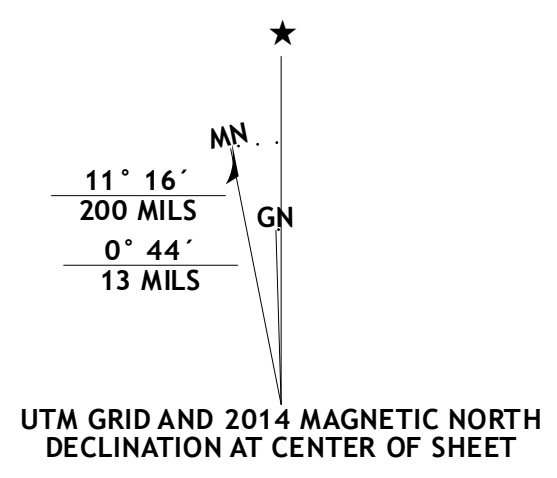
MN
GN
11° 16´
200 MILS
0° 44´
13 MILS

UTM GRID AND 2014 MAGNETIC NORTH DECLINATION AT CENTER OF SHEET

U.S. National Grid
100,000-m Square ID
UH | VH
Grid Zone Designation
18S

SCALE 1:24 000

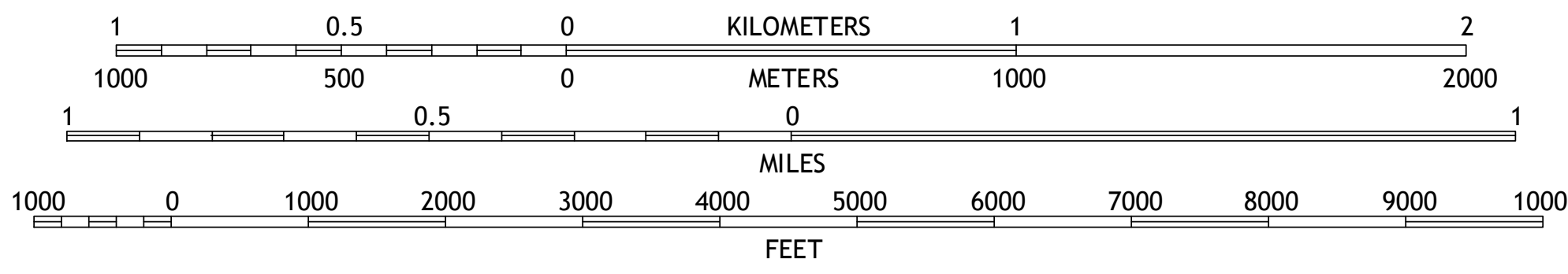
1
0.5
0
1
2
KILOMETERS
1000
500
0
1000
2000
METERS
1
0.5
0
1
MILES
1000
0
1000
2000
3000
4000
5000
6000
7000
8000
9000
10000
FEET

CONTOUR INTERVAL 5 FEET
NORTH AMERICAN VERTICAL DATUM OF 1988

This map was produced to conform with the
National Geospatial Program US Topo Product Standard, 2011.
A metadata file associated with this product is draft version 0.6.16

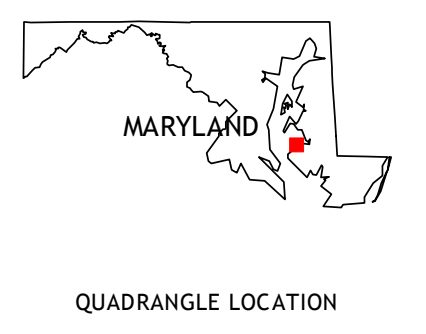

QUADRANGLE LOCATION

1	2	3
4		5
6	7	8

- 1 Tilghman
- 2 Oxford
- 3 Trappe
- 4 Hudson
- 5 Cambridge
- 6 Taylors Island
- 7 Golden Hill
- 8 Blackwater River

ADJOINING QUADRANGLES

ROAD CLASSIFICATION

Expressway	Local Connector
Secondary Hwy	Local Road
Ramp	4WD
Interstate Route	US Route
State Route	

CHURCH CREEK, MD
2014

NSN. 7643016369729
NGA REF NO. USGSX24K8721