

Produced by the United States Geological Survey
North American Datum of 1983 (NAD83)
World Geodetic System of 1984 (WGS84)
Projection and 1 000-meter grid: Universal Transverse Mercator, Zone 18S

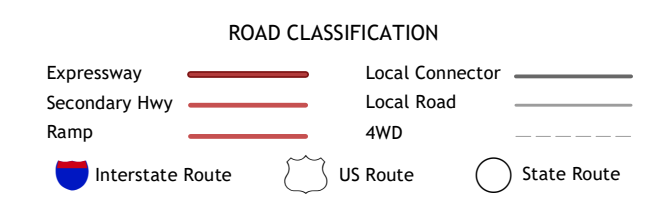
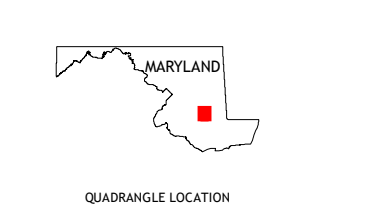
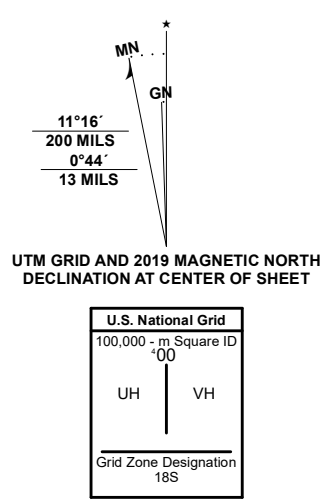


Table with 3 columns and 8 rows showing adjacent quadrangles: 1 Tighman, 2 Oxford, 3 Trappe, 4 Hudson, 5 Cambridge, 6 Taylors Island, 7 Golden Hill, 8 Blackwater River.

