USGS
science for a changing world

U.S. DEPARTMENT OF THE INTERIOR
U.S. GEOLOGICAL SURVEY

The National Map
US Topo

CURTIS BAY QUADRANGLE
MARYLAND
7.5-MINUTE SERIES

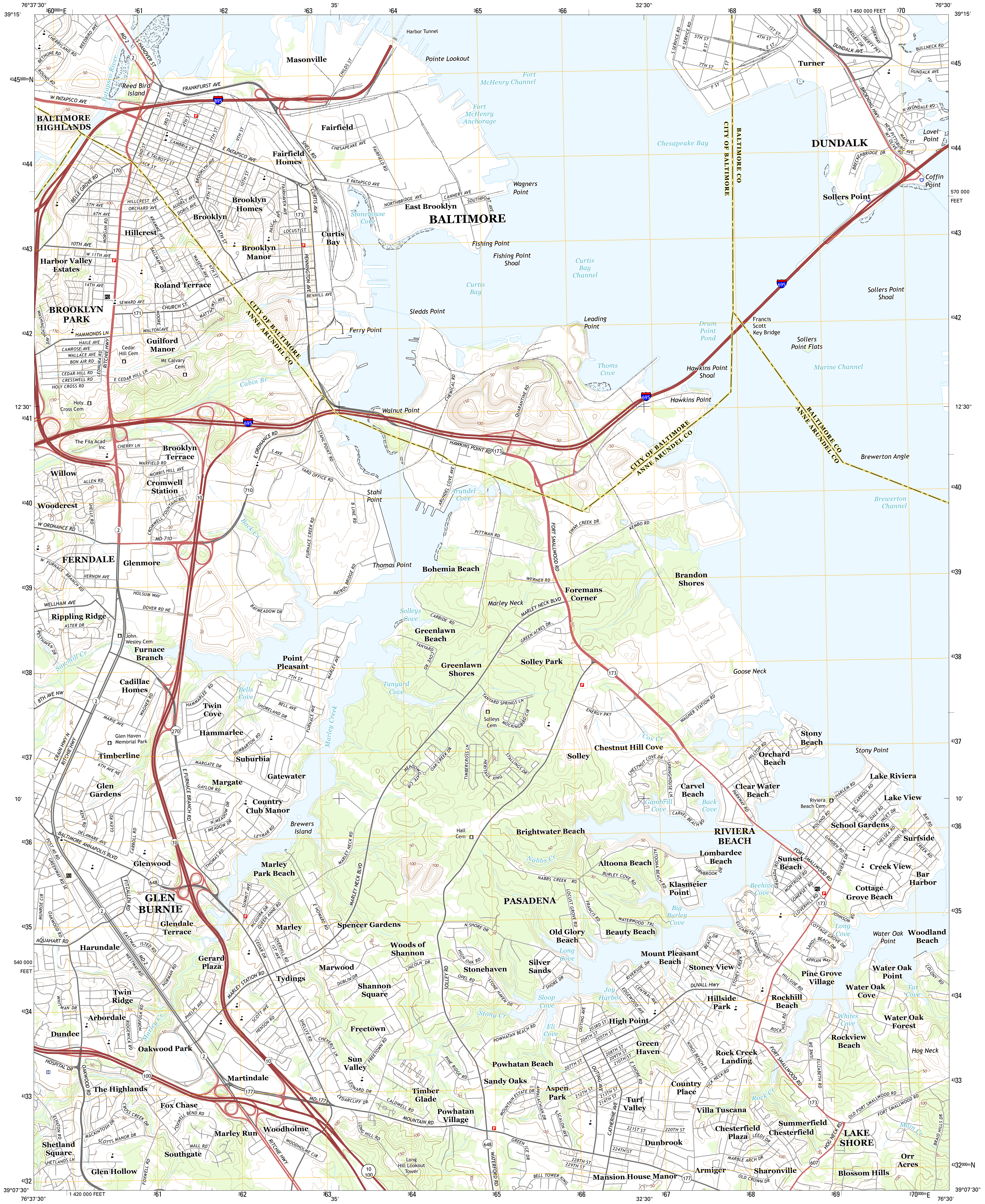
76°37'30"
39°15'
360000mE
361
362
363
35'
364
365
366
32'30"
368
369
1 450 000 FEET
370
76°30'
4345000mN
4344
4343
4342
12'30"
4341
4340
4339
4338
4337
10'
4336
4335
540 000 FEET
4334
4333
4332000mN
570 000 FEET
39°07'30"
1 420 000 FEET
BALTIMORE
BALTIMORE HIGHLANDS
BROOKLYN PARK
Masonville
Harbor Tunnel
Pointe Lookout
Fort McHenry Channel
Fort McHenry Anchorage
Reed Bird Island
Patapsco River
Fairfield
Fairfield Homes
Brooklyn Homes
Brooklyn
Hillcrest
Curtis Bay
Brooklyn Manor
Harbor Valley Estates
Roland Terrace
Guilford Manor
Cedar Hill Cem
Mt Calvary Cem
Holy Cross Cem
Cabin Br
Stonehouse Cove
East Brooklyn
Wagners Point
Fishing Point
Fishing Point Shoal
Curtis Bay
Curtis Bay Channel
Sledds Point
Ferry Point
Walnut Point
Leading Point
Drum Point Pond
Thoms Cove
Hawkins Point Shoal
Hawkins Point
Francis Scott Key Bridge
Sollers Point Flats
Marine Channel
Brewerton Angle
Brewerton Channel
Sollers Point Shoal
Sollers Point
Coffin Point
Lovel Point
DUNDALK
Turner
Chesapeake Bay
CITY OF BALTIMORE
BALTIMORE CO
ANNE ARUNDEL CO
The Fila Acad Inc
Brooklyn Terrace
Willow
Cromwell Station
Woodcrest
FERNDALE
Glenmore
Rippling Ridge
John Wesley Cem
Furnace Branch
Sawmill Cr
Cadillac Homes
Glen Haven Memorial Park
Timberline
Glen Gardens
Twin Cove
Hammarlee
Suburbia
Margate
Gatewater
Country Club Manor
Brewers Island
Bells Cove
Point Pleasant
Marley Creek
Back Cr
Stahl Point
Thomas Point
Arundel Cove
Bohemia Beach
Solleys Cove
Greenlawn Beach
Greenlawn Shores
Tanyard Cove
Marley Neck
Foremans Corner
Brandon Shores
Solley Park
Goose Neck
Solleys Cem
Solley
Chestnut Hill Cove
Cox Cr
Stony Beach
Orchard Beach
Stony Point
Clear Water Beach
Carvel Beach
Gambrill Cove
Back Cove
Lake Riviera
Lake View
Riviera Beach Cem
School Gardens
Surfside
RIVIERA BEACH
Lombardee Beach
Sunset Beach
Creek View
Bar Harbor
Cottage Grove Beach
Brightwater Beach
Hall Cem
Nabbs Cr
Altoona Beach
Klasmeier Point
Beehive Cove
Big Burley Cove
PASADENA
Glenwood
GLEN BURNIE
Marley Park Beach
Glendale Terrace
Marley
Spencer Gardens
Harundale
Gerard Plaza
Woods of Shannon
Tydings
Marwood
Shannon Square
Stonehaven
Old Glory Beach
Beauty Beach
Long Cove
Silver Sands
Mount Pleasant Beach
Stoney View
Pine Grove Village
Water Oak Point
Woodland Beach
Water Oak Cove
Tar Cove
Water Oak Point
Twin Ridge
Arbordale
Dundee
Marley Cr
Oakwood Park
Freetown
Sloop Cove
Joy Harbor
Hillside Park
Rockhill Beach
Whites Cove
Water Oak Forest
Stony Cr
Eli Cove
High Point
Green Haven
Rockview Beach
Hog Neck
Sun Valley
Martindale
The Highlands
Powhatan Beach
Rock Creek Landing
Sandy Oaks
Aspen Park
Timber Glade
Country Place
Turf Valley
Villa Tuscana
Rock Cr
Fox Chase
Powhatan Village
Summerfield
Chesterfield
Chesterfield Plaza
LAKE SHORE
Main Cr
Shetland Square
Marley Run
Woodholme
Southgate
Dunbrook
Long Hill Lookout Tower
Glen Hollow
Mansion House Manor
Armiger
Sharonville
Orr Acres
Blossom Hills
FRANKFURST AVE
W PATAPSCO AVE
E PATAPSCO AVE
FORT SMALLWOOD RD
MARLEY NECK BLVD
BALTIMORE ANNAPOLIS BLVD
RITCHIE HWY
CRAIN HWY N
MOUNTAIN RD
HAWKINS POINT RD
PENNINGTON AVE
CURTIS AVE
BROENING HWY
695
895
2
3
10
100
170
171
173
177
270
607
648
710

Produced by the United States Geological Survey
North American Datum of 1983 (NAD83)
World Geodetic System of 1984 (WGS84). Projection and
1 000-meter grid: Universal Transverse Mercator, Zone 18S
10 000-foot ticks: Maryland Coordinate System of 1983

This map is not a legal document. Boundaries may be generalized for this map scale. Private lands within government reservations may not be shown. Obtain permission before entering private lands.

Imagery....................NAIP, July 2011
Roads....................HERE, ©2013
Names....................GNIS, 2013
Hydrography....................National Hydrography Dataset, 2011
Contours....................National Elevation Dataset, 1999
Boundaries............Multiple sources; see metadata file 1972 - 2013

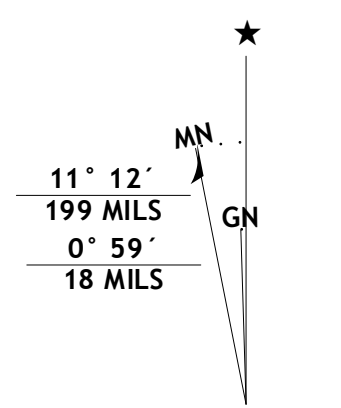
MN
GN
11° 12´
199 MILS
0° 59´
18 MILS

UTM GRID AND 2014 MAGNETIC NORTH DECLINATION AT CENTER OF SHEET

U.S. National Grid
100,000-m Square ID
UJ
Grid Zone Designation
18S

SCALE 1:24 000

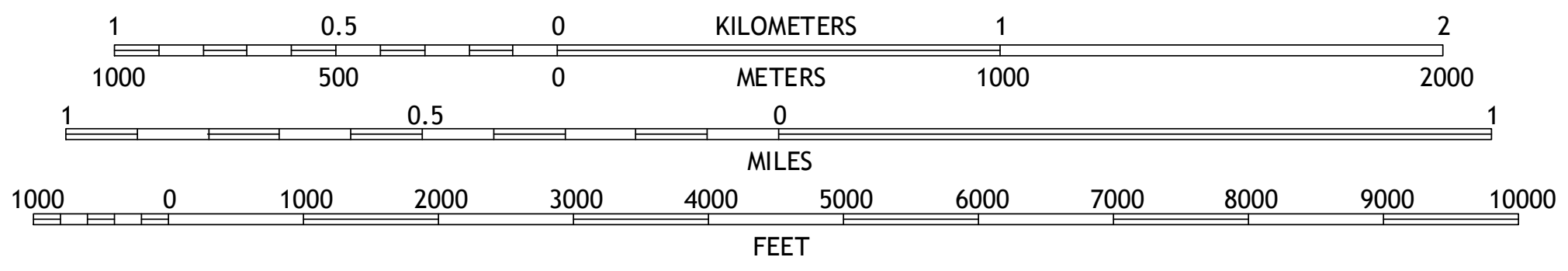
1
0.5
0
1
2
KILOMETERS
1000
500
0
1000
2000
METERS
1
0.5
0
1
MILES
1000
0
1000
2000
3000
4000
5000
6000
7000
8000
9000
10000
FEET

CONTOUR INTERVAL 10 FEET
NORTH AMERICAN VERTICAL DATUM OF 1988

This map was produced to conform with the
National Geospatial Program US Topo Product Standard, 2011.
A metadata file associated with this product is draft version 0.6.16

QUADRANGLE LOCATION

1	2	3
4		5
6	7	8

ADJOINING QUADRANGLES

1 Baltimore West
2 Baltimore East
3 Middle River
4 Relay
5 Sparrows Point
6 Odenton
7 Round Bay
8 Gibson Island

ROAD CLASSIFICATION

Expressway		Local Connector	
Secondary Hwy		Local Road	
Ramp		4WD	

Interstate Route   US Route   State Route

CURTIS BAY, MD
2014

NSN. 7643016369741
NGA REF NO. USGSX24K11074