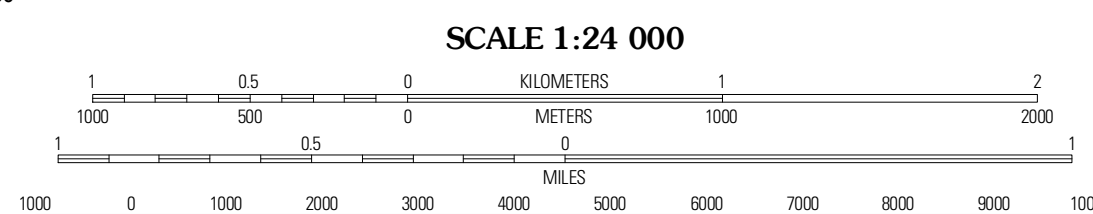
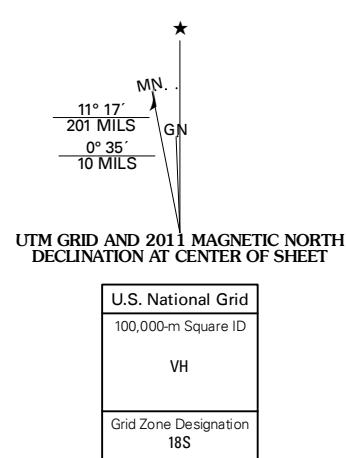


Produced by the United States Geological Survey  
North American Datum of 1983 (NAD83)  
©2006-2010 Tele Atlas  
World Geodetic System of 1984 (WGS84). Projection and  
1 000-meter grid: Universal Transverse Mercator, Zone 18S  
10 000-foot ticks: Maryland Coordinate System of 1983

Imagery.....NAIP, August 2009  
Roads.....©2006-2010 Tele Atlas  
Names.....GNIS, 2010  
Hydrography.....National Hydrography Dataset, 2009  
Contours.....National Elevation Dataset, 2007  
Boundaries.....Census, IBWC, IBC, USGS, 1972 - 2010




CONTOUR INTERVAL 5 FEET  
NORTH AMERICAN VERTICAL DATUM OF 1988

This map was produced to conform with version 0.5.10  
of the USGS US Topo Product Standard.  
A metadata file associated with this product is draft version 0.5.15



QUADRANGLE LOCATION

|                   |                     |          |
|-------------------|---------------------|----------|
| Wingsate          | Nanticoke           | Wetippin |
| Bloodworth Island | Deal Island         | Monie    |
| Kedges Straits    | Terrapin Sand Point | Marion   |



**DEAL ISLAND, MD**  
2011

ADJOINING 7.5' QUADRANGLES