

Produced by the United States Geological Survey

North American Datum of 1983 (NAD83) World Geodetic System of 1984 (WGS84) Projection and 1:250,000 scale Universal Transverse Mercator, Zone 18S

This map is not a legal document. Boundaries may be generalized for this map scale. Private lands within government reservations may not be shown. Obtain permission before entering private lands.

Imagery: NAIP, July 2015 - September 2015; U.S. Census Bureau, 2016; Names: GNS, 1979 - 2019; Hydrography: National Hydrography Dataset, 2003 - 2019; Contours: National Elevation Dataset, 2007 - 2015; Boundaries: Multiple sources; see metadata file 2017 - 2018; Wetlands: FWS National Wetlands Inventory 2013

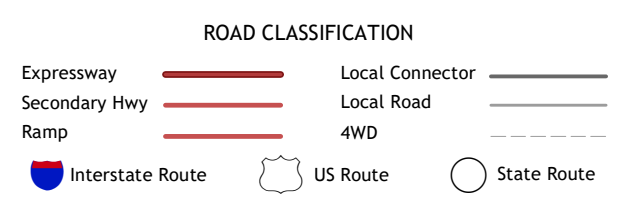
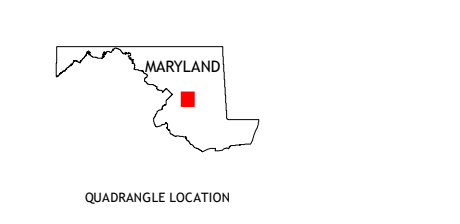
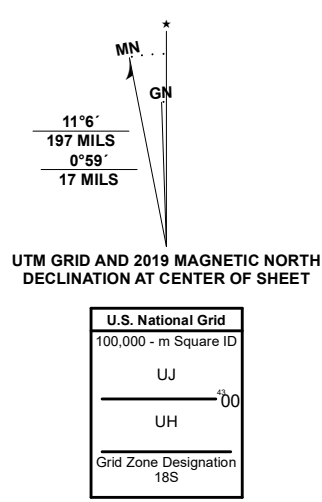


Table with 3 columns and 8 rows showing adjacent quadrangles: 1 Bowle, 2 South River, 3 Annapolis, 4 Bristol, 5 Deale DE E, 6 Lower Marlboro, 7 North Beach, 8 Chesapeake Bay 1 (All Water)

