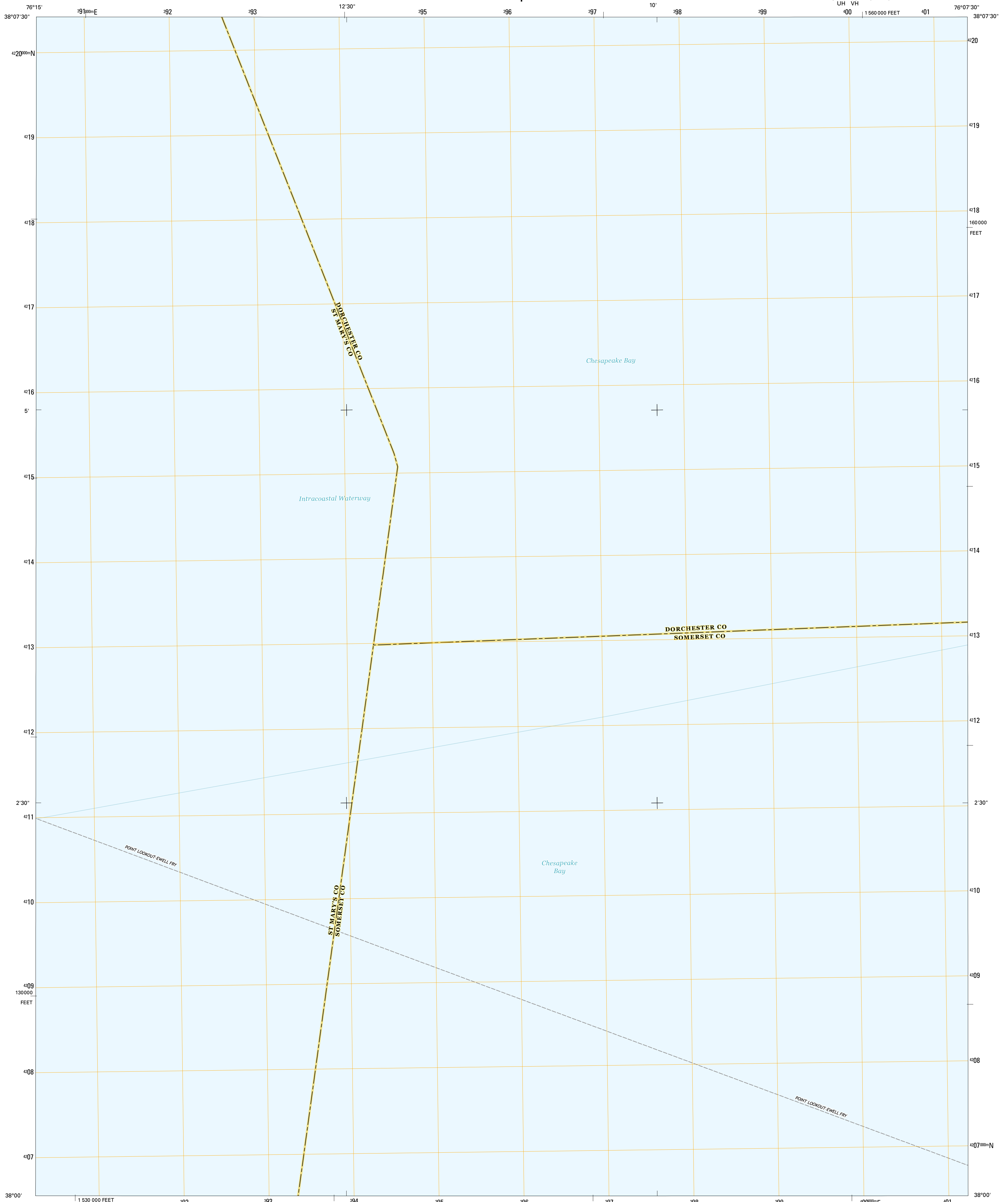




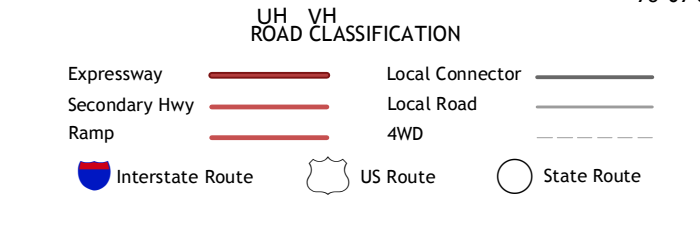
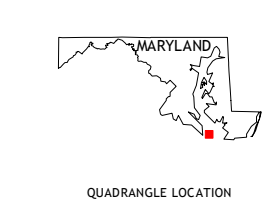
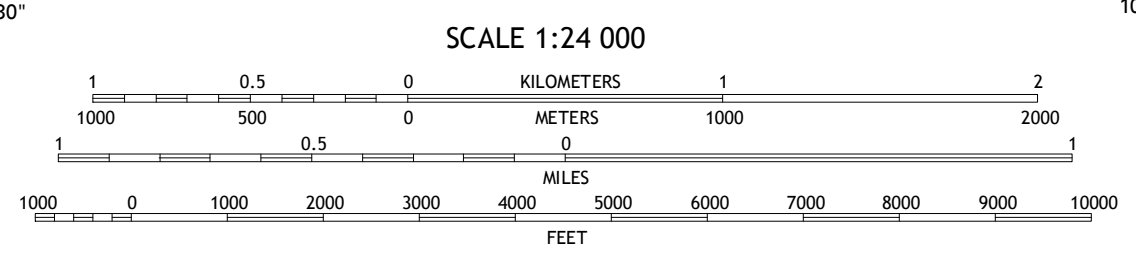
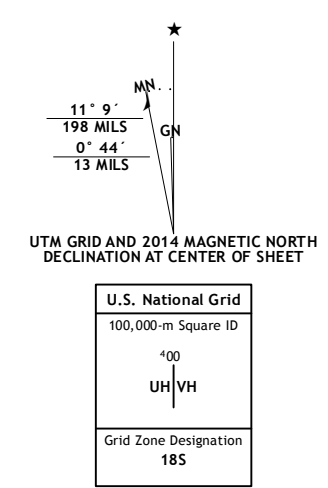
U.S. DEPARTMENT OF THE INTERIOR  
U.S. GEOLOGICAL SURVEY



EAST OF POINT LOOKOUT (ALL WATER) QUADRANGLE  
MARYLAND  
7.5-MINUTE SERIES  
UH V H



Produced by the United States Geological Survey  
North American Datum of 1983 (NAD83)  
World Geodetic System of 1984 (WGS84). Projection and  
1 000-meter grid: Universal Transverse Mercator, Zone 18S  
10 000-foot ticks: Maryland Coordinate System of 1983  
This map is not a legal document. Boundaries may be  
generalized for this map scale. Private lands within government  
reservations may not be shown. Obtain permission before  
entering private lands.  
Imagery.....Not Available  
Roads.....HERE, ©2013  
Names.....GNIS, 2013  
Hydrography.....National Hydrography Dataset, 2009  
Contours.....Not Available  
Boundaries.....Multiple sources; see metadata file 1972 - 2013



CONTOURS NOT PRESENT BECAUSE AVAILABLE ELEVATION  
DATA DO NOT MEET ACCURACY REQUIREMENTS  
This map was produced to conform with the  
National Geospatial Program US Topo Product Standard, 2011.  
A metadata file associated with this product is draft version 0.6.16

ADJOINING QUADRANGLES

1	2	3
4	5	
6	7	8

1 Point No Point  
2 Richland Point  
3 Bloodworth Island  
4 Point Lookout  
5 Kedges Straits  
6 Burgess  
7 Smith Point  
8 Ewell

EAST OF POINT LOOKOUT (ALL WATER), MD  
2014

