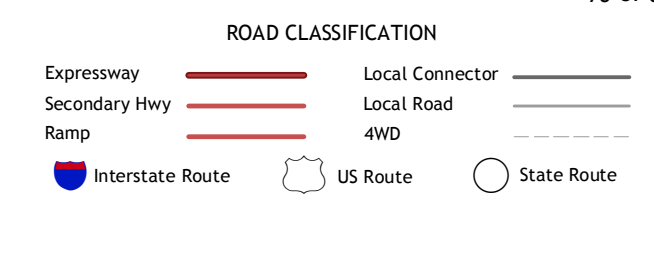
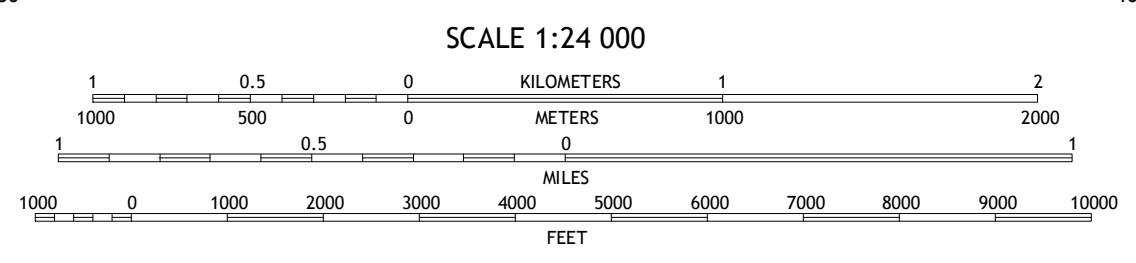
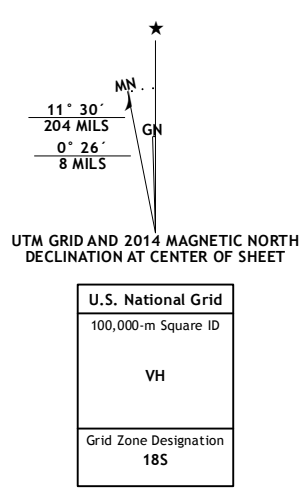


Produced by the United States Geological Survey  
North American Datum of 1983 (NAD83)  
World Geodetic System of 1984 (WGS84). Projection and  
1 000-foot ticks: Maryland Transverse Mercator, Zone 185  
10 000-foot ticks: National Hydrography Dataset, 2011  
Contours: National Elevation Dataset, 2013  
Boundaries: Multiple sources; see metadata file 1972 - 2013

Imagery: N.A.I.P., June 2011  
Roads: HERE, ©2013  
Names: GNS, ©2013  
Hydrography: National Hydrography Dataset, 2011  
Contours: National Elevation Dataset, 2013  
Boundaries: Multiple sources; see metadata file 1972 - 2013



1	2	3
4	5	6
7	8	

ADJOINING QUADRANGLES

1 Mardela Springs  
2 Hebron  
3 Delmar  
4 Wettipquin  
5 Salisbury  
6 Monie  
7 Princess Anne  
8 Dividing Creek

EDEN, MD  
2014

