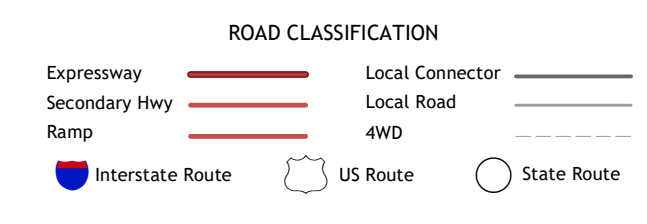
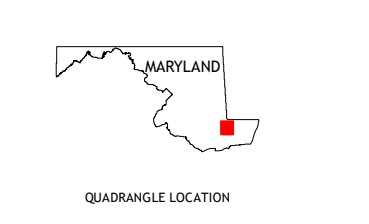
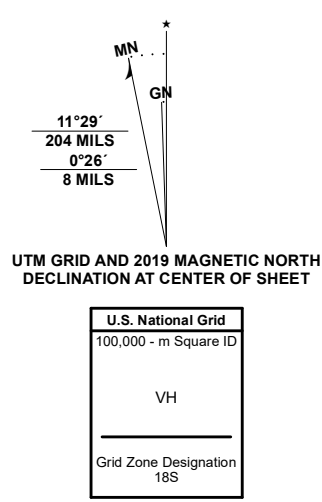


Produced by the United States Geological Survey North American Datum of 1983 (NAD83) World Geodetic System of 1984 (WGS84) Projection and 1 000-meter grid/Universal Transverse Mercator, Zone 18S This map is not a legal document. Boundaries within government reservations may not be shown. Obtain permission before entering private lands.



ADJOINING QUADRANGLES table with 8 cells containing numbers 1-8 and corresponding place names: 1 Mardela Springs, 2 Hebron, 3 Delmar, 4 Wetzig, 5 Salisbury, 6 Monie, 7 Princess Anne, 8 Dividing Creek.

