

39.2500° -76.8750°

-76.7500° 39.2500°

Produced by the United States Geological Survey North American Datum of 1983 (NAD83) World Geodetic System of 1984 (WGS84) Projection and 1 000-meter grid/Universal Transverse Mercator, Zone 18S

Imagery: NAIP, July 2015 - September 2015 Roads: U.S. Census Bureau, 2016 Names: GNS, 1979 - 2019 Hydrography: National Hydrography Dataset, 2004 Contours: National Elevation Dataset, 1999 - 2016 Boundaries: Multiple sources; see metadata file 2017 - 2018 Wetlands: FWS National Wetlands Inventory 2013

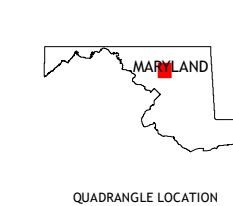

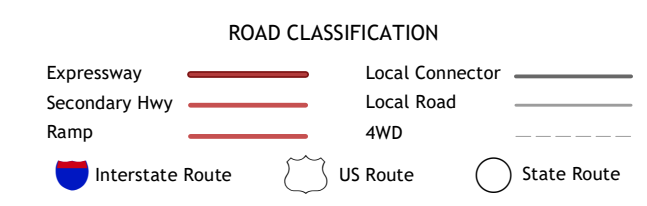


Table with 3 columns and 3 rows showing adjacent quadrangles: 1 Finkburg, 2 Reisterstown, 3 Cockeysville, 4 Sykesville, 5 Baltimore West, 6 Clarksville, 7 Savage, 8 Relay



CONTOUR INTERVAL 20 FEET NORTH AMERICAN DATUM OF 1988 This map was produced to conform with the National Geospatial Program US Topo Product Standard, 2011. A metadata file associated with this product is draft version 0.6.18

