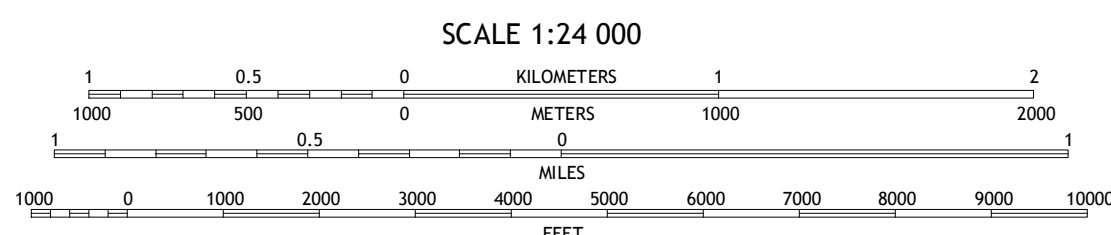
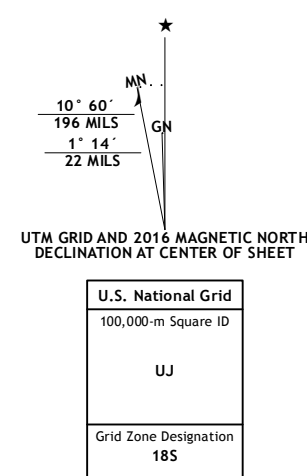


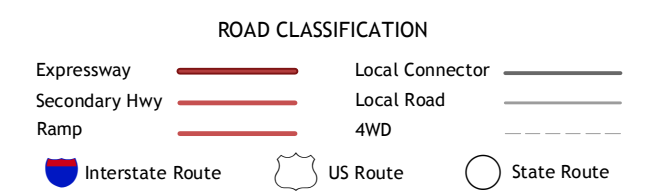
Produced by the United States Geological Survey
North American Datum of 1983 (NAD83)
World Geodetic System of 1984 (WGS84)
1:000-meter grid; Universal Transverse Mercator, Zone 18S
10 000-foot ticks; Maryland Coordinate System of 1983
This map is not a legal document. Boundaries may be generalized for this map scale. Private lands within government reservations may not be shown. Obtain permission before entering private lands.
Imagery: N.A.I.P. September 2015
Roads: U.S. Census Bureau, 2015 - 2016
Names: U.S. Census Bureau, 2015 - 2016
Hydrography: National Hydrography Dataset, 2015
Contours: National Elevation Dataset, 2013
Boundaries: Multiple sources; see metadata file 1972 - 2016
Wetlands: FWS National Wetlands Inventory 1977 - 2014



CONTOUR INTERVAL 20 FEET
NORTH AMERICAN VERTICAL DATUM OF 1988
This map was produced to conform with the National Geospatial Program US Topo Product Standard, 2011. A metadata file associated with this product is draft version 0.6.19



Table with 3 columns and 8 rows showing adjoining quadrangles: 1 New Windsor, 2 Westminster, 3 Hampstead, 4 Winfield, 5 Restertown, 6 Woodbine, 7 Sykesville, 8 Ellicott City



FINKSBURG, MD 2016

