U.S. DEPARTMENT OF THE INTERIOR
U.S. GEOLOGICAL SURVEY

The National Map
US Topo

FROSTBURG QUADRANGLE
MARYLAND-PENNSYLVANIA
7.5-MINUTE SERIES

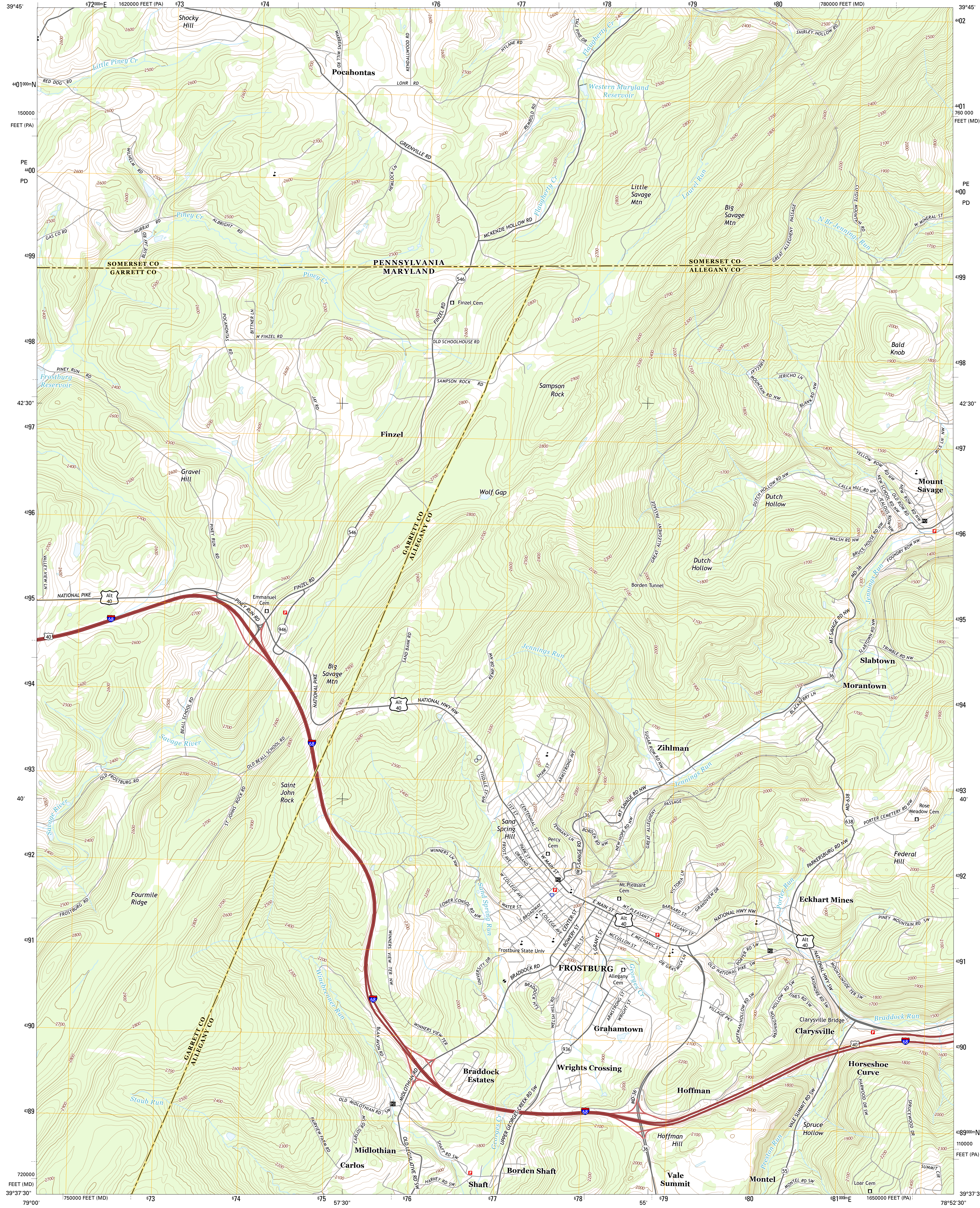

79°00'
39°45'
672000mE
1620000 FEET (PA)
673
674
57'30"
676
677
678
55'
679
680
780000 FEET (MD)
78°52'30"
4402
4401000mN
150000 FEET (PA)
4401
760 000 FEET (MD)
PE 4400 PD
4399
4398
42'30"
4397
4396
4395
4394
4393
40'
4392
4391
4390
4389
4389000mN
110000 FEET (PA)
720000 FEET (MD)
39°37'30"
750000 FEET (MD)
675
681000mE
1650000 FEET (PA)
Shocky Hill
Little Piney Cr
RED DOG RD
WARRENS MILL RD
Pocahontas
KENDALLWOOD RD
LOHR RD
HYLANE RD
TALL PINE DR
Flaugherty Cr
Western Maryland Reservoir
SHIRLEY HOLLOW RD
REMBOLD RD
GREENVILLE RD
WILHELM RD
HEMLOCK LN
Little Savage Mtn
Laurel Run
Big Savage Mtn
COYOTE MOUNTAIN RD
N Br Jennings Run
W MINERAL ST
GREAT ALLEGHENY PASSAGE
MCKENZIE HOLLOW RD
Piney Cr
ALBRIGHT RD
MURRAY RD
GAS CO RD
BLUE JAY RD
SOMERSET CO
GARRETT CO
PENNSYLVANIA
MARYLAND
SOMERSET CO
ALLEGANY CO
546
Finzel Cem
FINZEL RD
POCAHONTAS RD
BITTNER LN
W FINZEL RD
OLD SCHOOLHOUSE RD
Bald Knob
PINEY RUN RD
Frostburg Reservoir
SAMPSON ROCK RD
Sampson Rock
FIRECLAY MOUNTAIN RD NW
JERICHO LN
BLANK RD NW
JAY RD
Finzel
MILE LN NW
YELLOW ROW RD NW
Gravel Hill
Wolf Gap
GARRETT CO
ALLEGANY CO
DUTCH HOLLOW RD NW
Dutch Hollow
CALLA HILL RD NW
NEW SCHOOL RD NW
OLD ROW RD
NEW ROW RD NW
JEALOUS ROW NW
Mount Savage
WALSH RD NW
BRUCE HOUSE RD NW
FOUNDRY ROW NW
MD-36
Jennings Run
Dutch Hollow
Borden Tunnel
PINEY RUN RD
VALLEY VIEW LN
NATIONAL PIKE
Alt 40
68
40
Emmanuel Cem
946
SAND BANK RD
KEMP DR NW
Jennings Run
MT SAVAGE RD NW
SLABTOWN RD NW
TRIMBLE RD NW
Slabtown
36
Morantown
BLACKBERRY LN
Big Savage Mtn
NATIONAL PIKE
Alt 40
NATIONAL HWY NW
BEALL SCHOOL RD
Savage River
OLD BEALL SCHOOL RD
SUGAR ROW RD NW
Zihlman
SHAW ST
ARMSTRONG AVE
TISDALE ST NW
OLD FROSTBURG RD
ST JOHNS ROCK RD
Saint John Rock
Savage River
1ST ST
CENTENNIAL ST
Sand Spring Hill
TENNANT LN
BORDEN RD NW
NEW HOPE RD NW
GREAT ALLEGHENY PASSAGE
MT SAVAGE RD NW
MD 638
638
PORTER CEMETERY RD NW
Rose Meadow Cem
Percy Cem
FROST AVE
PARK ST
ORMAND ST
W MAIN ST
MT SAVAGE RD
WINNERS LN NW
PARKERSBURG RD NW
Federal Hill
VICTORIA LN
GRANDVIEW DR
BARNARD ST
Mt Pleasant Cem
W COLLEGE AVE
S WATER ST
LOWER CONSOL RD NW
Sand Spring Run
S BROADWAY
E COLLEGE AVE
CENTER ST
E MAIN ST
MT PLEASANT ST
ALLEGANY ST
NATIONAL HWY NW
Porter Run
Eckhart Mines
PINEY MOUNTAIN RD SW
Fourmile Ridge
FROSTBURG RD
BOWERY ST
HILL ST
S GRANT ST
MCCULLOH ST
E MECHANIC ST
DR GRASMICK LN
PORTER RD SW
OLD NATIONAL PIKE SW
NATIONAL HWY SW
MOUNTAINSIDE TER SW
Frostburg State Univ
UNIVERSITY DR
BRADDOCK RD
FROSTBURG
Allegany Cem
Georges Cr
WINNERS VIEW TER NW
Winebrenner Run
BRADDOCK HTS
WELSH HILL RD
ARMSTRONG ST
WRIGHT ST
VILLAGE PKY
HOFFMAN HOLLOW RD SW
WASHINGTON HOLLOW RD SW
SINES RD SW
SKIDMORE RD SW
Clarysville Bridge
Braddock Run
Clarysville
Grahamtown
WINNERS VIEW TER
BLAN AVON RD
936
Horseshoe Curve
Wrights Crossing
Braddock Estates
MIDLOTHIAN RD
MD-36
Hoffman
HARWOOD DR SW
SPRUCEWOOD DR
Staub Run
OLD MIDLOTHIAN RD SW
UPPER GEORGES CREEK RD SW
CARLOS RD SW
FAIRVIEW FARM RD
Midlothian
OLD LEGISLATIVE RD SW
SHAFT RD SW
Georges Cr
Hoffman Hill
VALE SUMMIT RD SW
Spruce Hollow
Preston Run
Carlos
HARVEY RD SW
Shaft
Borden Shaft
Vale Summit
Montel
55
MONTEL RD SW
Loar Cem
SUMMIT CIR

Produced by the United States Geological Survey
North American Datum of 1983 (NAD83)
World Geodetic System of 1984 (WGS84). Projection and
1 000-meter grid: Universal Transverse Mercator, Zone 17S
10 000-foot ticks: Maryland Coordinate System of 1983,
Pennsylvania Coordinate System of 1983 (south zone)

This map is not a legal document. Boundaries may be generalized for this map scale. Private lands within government reservations may not be shown. Obtain permission before entering private lands.

Imagery	NAIP, August 2011
Roads	HERE, ©2013
Names	GNIS, 2013
Hydrography	National Hydrography Dataset, 2011
Contours	National Elevation Dataset, 2013
Boundaries	Multiple sources; see metadata file 1972 - 2013

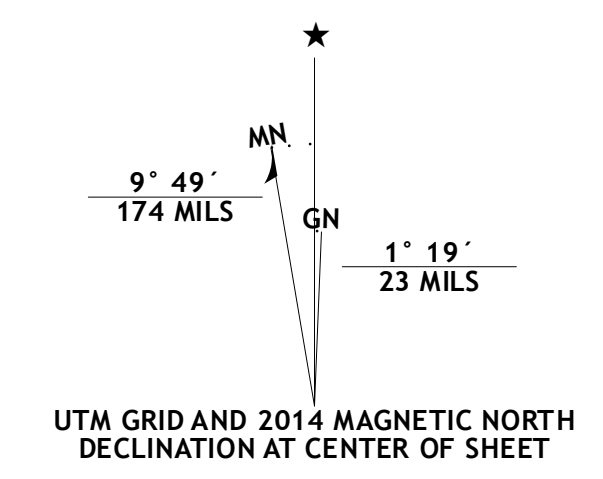

★
MN
GN
9° 49´
174 MILS
1° 19´
23 MILS

UTM GRID AND 2014 MAGNETIC NORTH DECLINATION AT CENTER OF SHEET

U.S. National Grid
100,000-m Square ID
PE
PD
4400
Grid Zone Designation
17S

SCALE 1:24 000

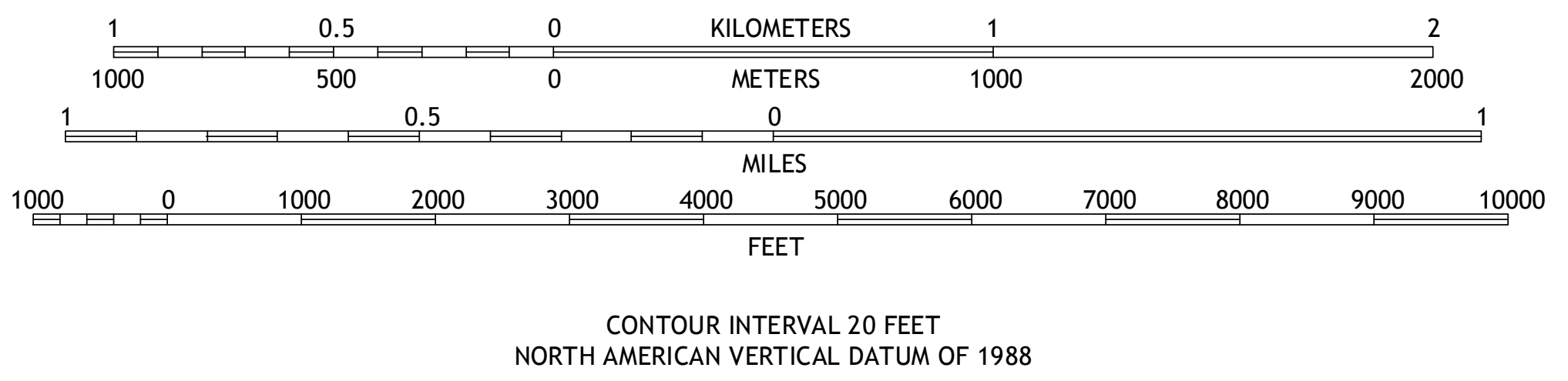

1
0.5
0
1
2
KILOMETERS
1000
500
0
1000
2000
METERS
1
0.5
0
1
MILES
1000
0
1000
2000
3000
4000
5000
6000
7000
8000
9000
10000
FEET

CONTOUR INTERVAL 20 FEET
NORTH AMERICAN VERTICAL DATUM OF 1988

This map was produced to conform with the
National Geospatial Program US Topo Product Standard, 2011.
A metadata file associated with this product is draft version 0.6.16

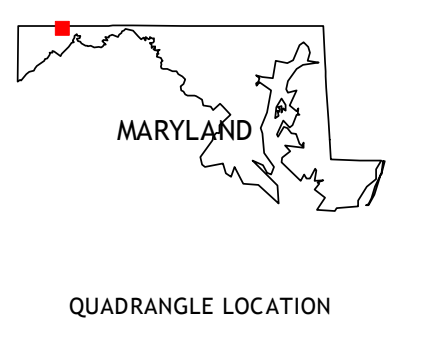

QUADRANGLE LOCATION

1	2	3
4		5
6	7	8

ADJOINING QUADRANGLES

1 Meyersdale
2 Wittenberg
3 Fairhope
4 Avilton
5 Cumberland
6 Barton
7 Lonaconing
8 Cresaptown

ROAD CLASSIFICATION

Expressway	▬	Local Connector	▬
Secondary Hwy	▬	Local Road	▬
Ramp	▬	4WD	- - -

Interstate Route | US Route | State Route

FROSTBURG, MD-PA
2014

NSN. 7643016369771
NGA REF NO. USGSX24K16521