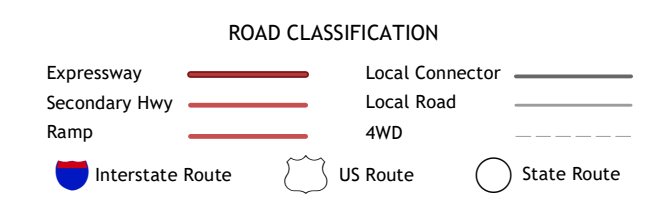
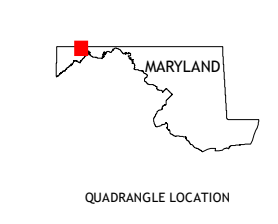



Produced by the United States Geological Survey

North American Datum of 1983 (NAD83) World Geodetic System of 1984 (WGS84) Projection and 1 000-meter grid/Universal Transverse Mercator, Zone 17S This map is not a legal document. Boundaries may be generalized for this map scale. Private lands within government reservations may not be shown. Obtain permission before entering private lands.

Imagery: NAIP, July 2015 - December 2017
Roads: U.S. Census Bureau, 2016
Names: GNS, 1979 - 2019
Hydrography: National Hydrography Dataset, 2000 - 2019
Contours: National Elevation Dataset, 2010 - 2013
Boundaries: Multiple sources; see metadata file 2017 - 2018
Wetlands: FWS National Wetlands Inventory 1977 - 1982



ADJOINING QUADRANGLES

1	2	3
4	5	6
7	8	9

1 Meyersdale
2 Wittenberg
3 Fairhope
4 Avilton
5 Cumberland
6 Barton
7 Lonaconing
8 Cresaptown

