science for a changing world

U.S. DEPARTMENT OF THE INTERIOR
U.S. GEOLOGICAL SURVEY

The National Map
US Topo

GERMANTOWN QUADRANGLE
MARYLAND-MONTGOMERY CO.
7.5-MINUTE SERIES

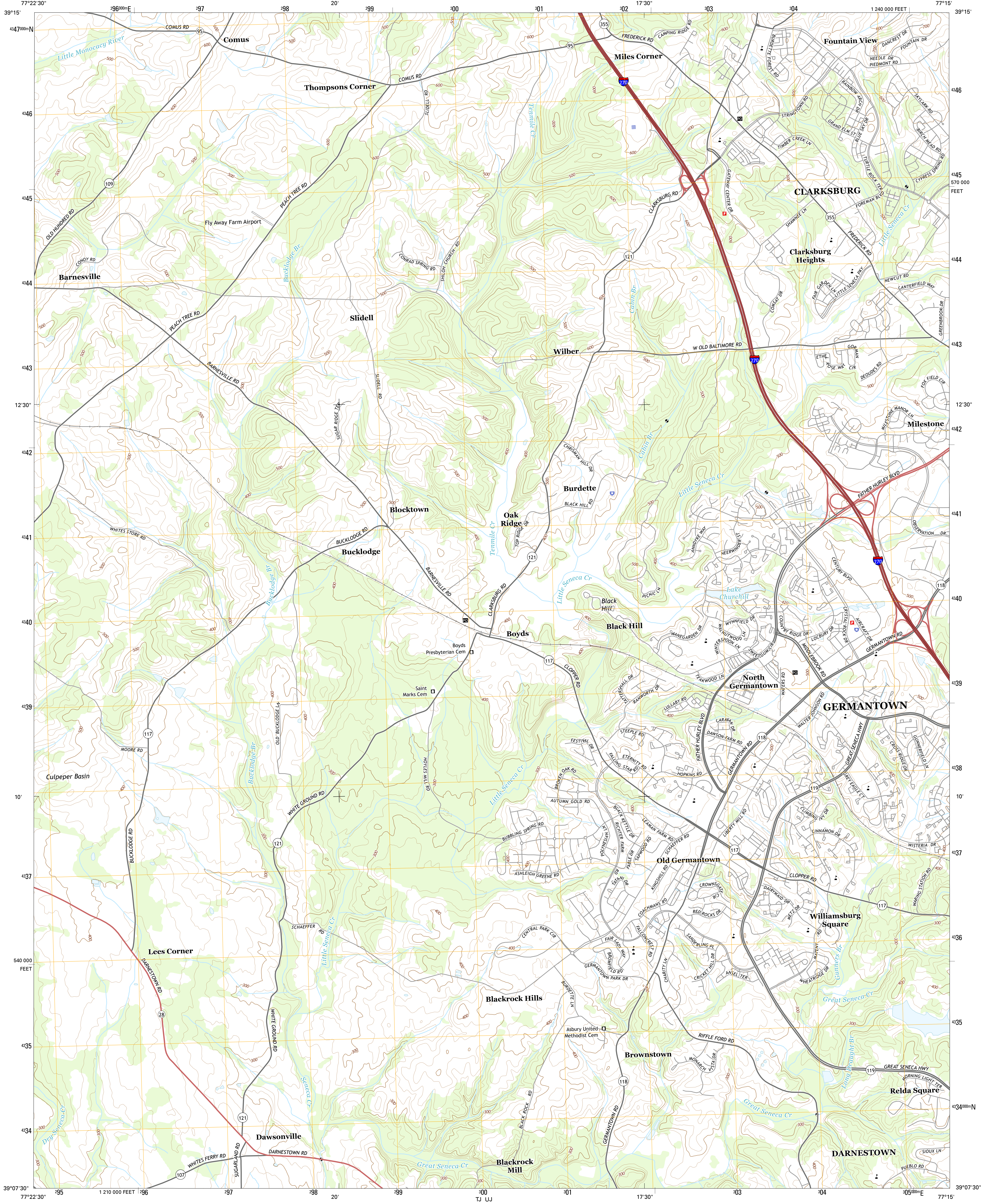

TJ UJ
77°22'30"
39°15'
296000mE
297
298
20'
299
300
301
302
17'30"
303
304
1 240 000 FEET
77°15'
4347000mN
4346
4345
570 000 FEET
4344
4343
12'30"
4342
4341
4340
4339
4338
10'
4337
4336
540 000 FEET
4335
4334000mN
4334
39°07'30"
295
1 210 000 FEET
296
305000mE
Comus
COMUS RD
95
Little Monocacy River
Thompsons Corner
Miles Corner
FREDERICK RD
CAMPING RIDGE RD
355
270
Fountain View
DANCREST DR
FOUNTAIN DR
NEEDLE DR
PIEDMONT RD
BURDETTE FOREST RD
RAINBOW ARCH DR
SKYLARK RD
STRINGTOWN RD
GRAND ELM ST
BLUE SKY DR
BIRCH MEAD RD
TIMBER CREEK LN
TURTLE ROCK TER
CYPRESS SPRING RD
PO
SLIDELL RD
Tenmile Cr
109
OLD HUNDRED RD
PEACH TREE RD
Fly Away Farm Airport
Bucklodge Br
CONRAD SPRING RD
SHILOH CHURCH RD
CLARKSBURG RD
GATEWAY CENTER DR
CLARKSBURG
FOREMAN BLVD
SHAWNEE LN
FREDERICK RD
Little Seneca Cr
Clarksburg Heights
121
CONOY RD
Barnesville
Slidell
Cabin Br
COMSAT DR
FAIR GARDEN LN
LITTLE SENECA PKY
NEWCUT RD
CANTERFIELD WAY
GREENBROOK DR
Wilber
W OLD BALTIMORE RD
ETHEL ROSE WAY
GORMAN CIR
DEOUDES RD
FOX FIELD CIR
BARNESVILLE RD
SUGAR RIDGE TER
MILESTONE MANOR LN
Milestone
CHRISMAN HILL DR
Burdette
BLACK HILL RD
FATHER HURLEY BLVD
Blocktown
Oak Ridge
TOP RIDGE DR
WHITES STORE RD
BUCKLODGE RD
Bucklodge
Tenmile Cr
ANNDYKE WAY
NEERWINDER ST
OBSERVATION DR
CENTURY BLVD
118
Lake Churchill
PICNIC LN
Black Hill
Boyds
Boyds Presbyterian Cem
WANEGARDEN DR
WYNNFIELD DR
WALNUTWOOD LN
WINTERSPOON LN
SWEETGUM CIR
COUNTRY RIDGE DR
MIDDLEBROOK RD
LOCBURY DR
CRYSTAL ROCK DR
AIRCRAFT DR
GERMANTOWN RD
117
CLOPPER RD
TEAKWOOD LN
North Germantown
WATERS RD
Saint Marks Cem
TATTERSHALL DR
RANWORTH DR
LULLABY RD
GERMANTOWN
WALTER JOHNSON RD
OLD BUCKLODGE LN
CARAVAN DR
DAWSON FARM RD
STEEPLE RD
FESTIVAL DR
ETERNITY RD
FALLING STAR RD
HOPKINS RD
GREAT SENECA HWY
CROSS RIDGE DR
GUNNERFIELD LN
MOORE RD
HOYLES MILL RD
Culpeper Basin
BROKEN OAK RD
GREY EAGLE CT
119
WHITE GROUND RD
AUTUMN GOLD RD
BLACK KETTLE DR
RICHTER FARM RD
LEAMAN FARM RD
LIBERTY MILL RD
CLIMBING IVY DR
CINNAMON DR
WISTERIA DR
BUBBLING SPRING RD
POLYNESIAN LN
FABLE DR
TAPWOOD RD
SCHAEFFER RD
Old Germantown
WARING STATION RD
ASHLEIGH GREENE RD
TATANI DR
KINGSHILL RD
CROWNSGATE CIR
DAIRYMAID DR
COACHMANS RD
RED ROCKS DR
METZ DR
Williamsburg Square
FAIR LADY WAY
FALCONCREST RD
SANDERLING PL
MATENY RD
CENTRAL PARK CIR
BROMFIELD RD
CHARITY LN
CRICKET HILL DR
ANSEL TER
WHEATRIDGE DR
Gunners Br
Lees Corner
DARNESTOWN RD
GERMANTOWN PARK DR
BURDETTE LN
Blackrock Hills
Great Seneca Cr
28
Asbury United Methodist Cem
RIFFLE FORD RD
Brownstown
MONARCH VISTA DR
Long Draught Br
MORNING LIGHT TER
Relda Square
Seneca Cr
BLACK ROCK RD
Dry Seneca Cr
Dawsonville
WHITES FERRY RD
107
SUGARLAND RD
DARNESTOWN RD
Blackrock Mill
DARNESTOWN
SIOUX LN
PUEBLO RD
300
400
500
600
700

Produced by the United States Geological Survey
North American Datum of 1983 (NAD83)
World Geodetic System of 1984 (WGS84). Projection and
1 000-meter grid: Universal Transverse Mercator, Zone 18S
10 000-foot ticks: Maryland Coordinate System of 1983

This map is not a legal document. Boundaries may be generalized for this map scale. Private lands within government reservations may not be shown. Obtain permission before entering private lands.

Imagery	NAIP, June 2011
Roads	HERE, ©2013
Names	GNIS, 2013
Hydrography	National Hydrography Dataset, 2011
Contours	National Elevation Dataset, 2013
Boundaries	Multiple sources; see metadata file 1972 - 2013

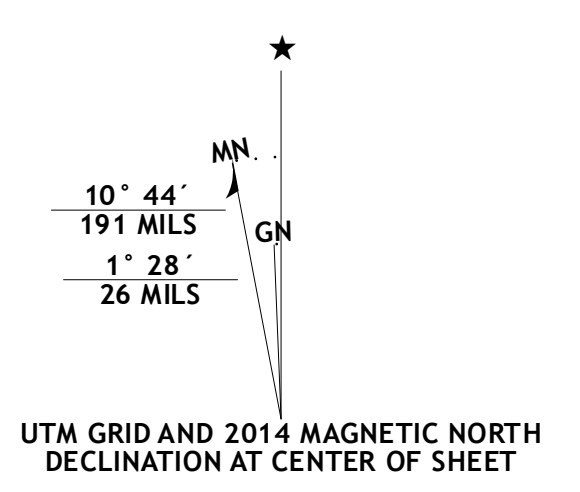

MN
GN
10° 44´
191 MILS
1° 28´
26 MILS

UTM GRID AND 2014 MAGNETIC NORTH DECLINATION AT CENTER OF SHEET

U.S. National Grid
100,000-m Square ID
300
TJ | UJ
Grid Zone Designation
18S

SCALE 1:24 000

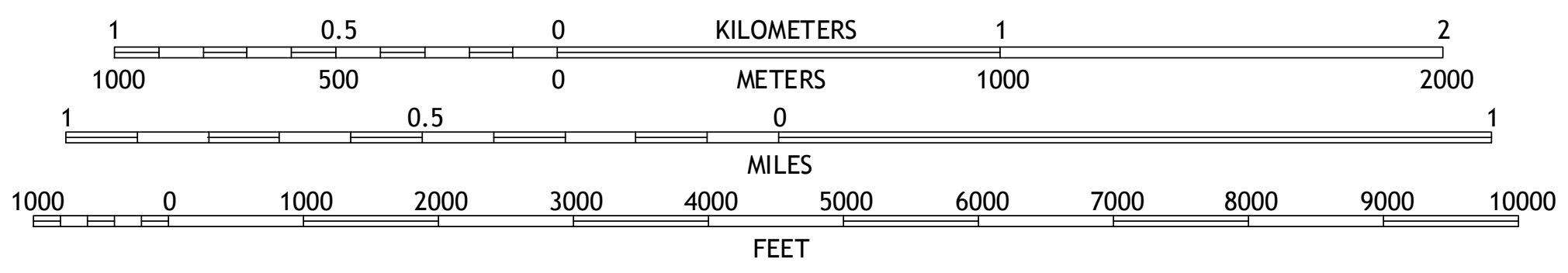

1
0.5
0
KILOMETERS
1
2
1000
500
0
METERS
1000
2000
1
0.5
0
MILES
1
1000
0
1000
2000
3000
4000
5000
6000
7000
8000
9000
10000
FEET

CONTOUR INTERVAL 20 FEET
NORTH AMERICAN VERTICAL DATUM OF 1988

This map was produced to conform with the
National Geospatial Program US Topo Product Standard, 2011.
A metadata file associated with this product is draft version 0.6.16

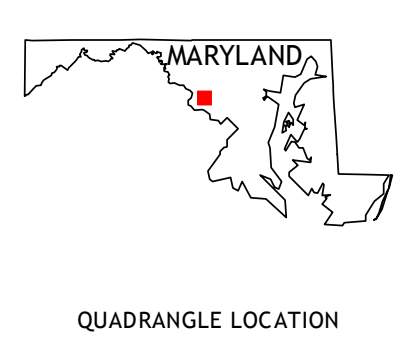

QUADRANGLE LOCATION

ROAD CLASSIFICATION

Expressway	▬	Local Connector	▬
Secondary Hwy	▬	Local Road	▬
Ramp	▬	4WD	- - - -
Interstate Route		US Route	
State Route	○		

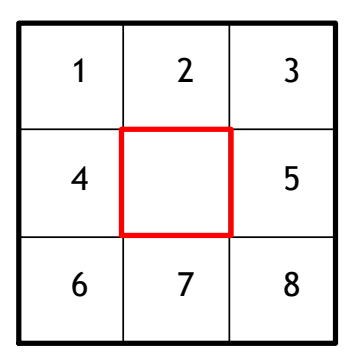

1 Buckeystown
2 Urbana
3 Damascus
4 Poolesville
5 Gaithersburg
6 Sterling
7 Seneca
8 Rockville

ADJOINING QUADRANGLES

GERMANTOWN, MD
2014

NSN. 7643016369768
NGA REF NO. USGSX24K17119