

Produced by the United States Geological Survey North American Datum of 1983 (NAD83) World Geodetic System of 1984 (WGS84) Projection and 1 000-foot ticks: Maryland Coordinate System of 1983, Virginia Coordinate System of 1983 (south zone)

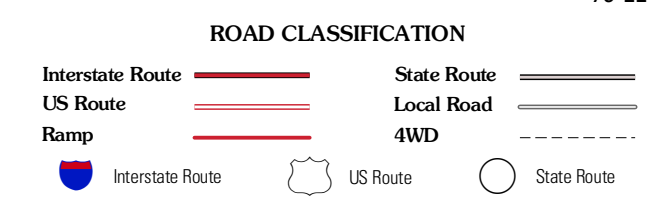
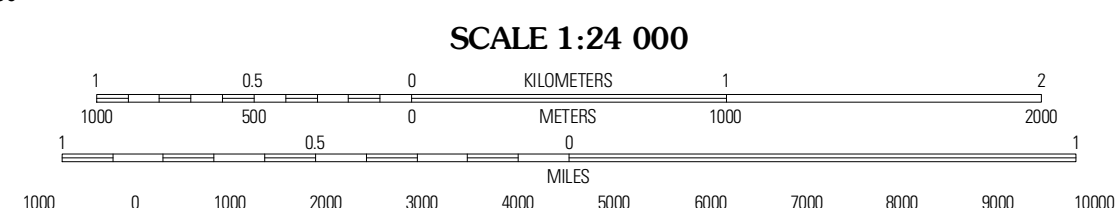
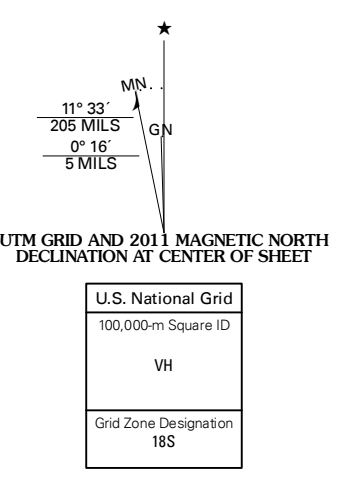


Table with 3 columns: Dividing Creek, Snow Hill, Public Landing, Pocomoke City, Girdletree, Boston, Hallwood, Chicotague West, Chicotague East. This table likely represents a grid or specific landmarks within the quadrangle.

Imagery.....NAP, June 2009 - July 2009 Roads.....©2006-2010 Tele Atlas Names.....GNIS, 2010 Hydrography.....National Hydrography Dataset, 2009 Contours.....National Elevation Dataset, 2007 Boundaries.....Census, IBWC, IBC, USGS, 1972 - 2010

CONTOUR INTERVAL 5 FEET NORTH AMERICAN VERTICAL DATUM OF 1988 This map was produced to conform with version 0.5.10 of the USGS US Topo Product Standard. A metadata file associated with this product is draft version 0.5.15