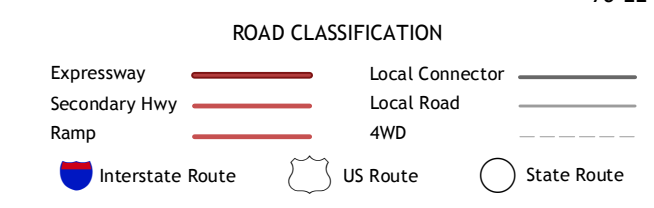
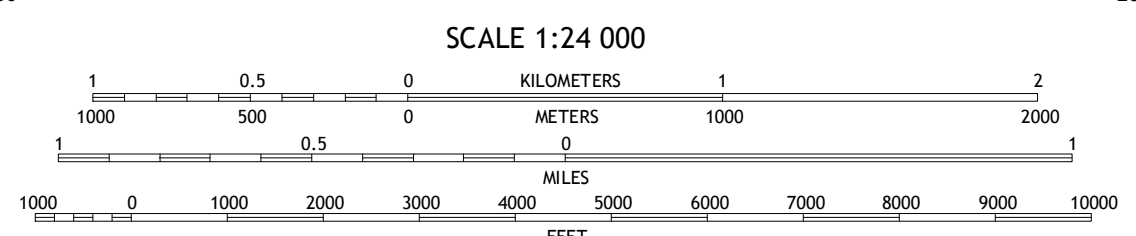
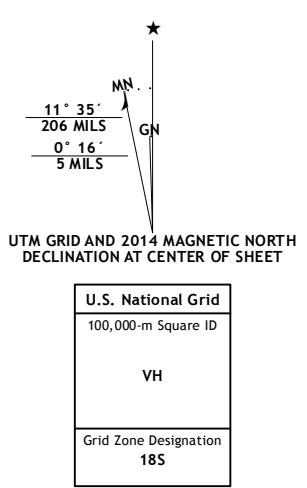


Produced by the United States Geological Survey
North American Datum of 1983 (NAD83)
World Geodetic System of 1984 (WGS84). Projection and
1 000-foot ticks: Maryland Coordinate System of 1983, Virginia
Coordinate System of 1983 (south zone)

This map is not a legal document. Boundaries may be
generalized for this map scale. Private lands within government
reservations may not be shown. Obtain permission before
entering private lands.

Imagery.....N.A.I.P., June 2011
Roads.....HERE, ©2013
Names.....GNIS, 2013
Hydrography.....National Hydrography Dataset, 2011
Contours.....National Elevation Dataset, 2007
Boundaries.....Multiple sources; see metadata file 1972-2013



1	2	3
4	5	6
7	8	

ADJOINING QUADRANGLES

- 1 Dividing Creek
- 2 Snow Hill
- 3 Public Landing
- 4 Pocomoke City
- 5 Boxiron
- 6 Hallwood
- 7 Chincoteague West
- 8 Chincoteague East

