USGS
science for a changing world

U.S. DEPARTMENT OF THE INTERIOR
U.S. GEOLOGICAL SURVEY

The National Map
US Topo

KENSINGTON QUADRANGLE
MARYLAND-MONTGOMERY CO.
7.5-MINUTE SERIES

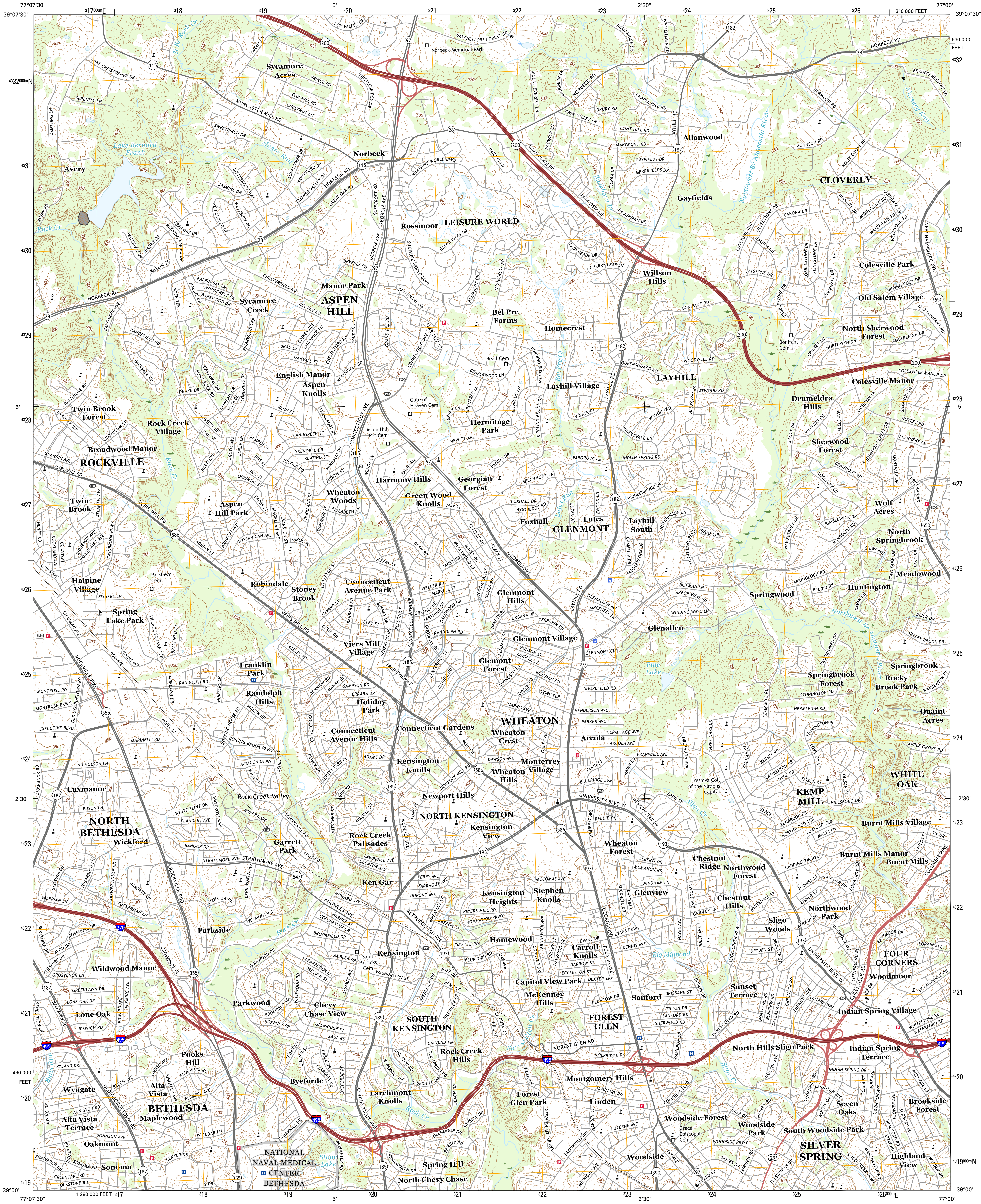
77°07'30"
39°07'30"
317000mE
318
319
5'
320
321
322
323
2'30"
324
325
326
1 310 000 FEET
77°00'
39°07'30"
530 000 FEET
4332000mN
4331
4330
4329
5'
4328
4327
4326
4325
4324
2'30"
4323
4322
4321
490 000 FEET
4320
4319
4319000mN
39°00'
77°07'30"
1 280 000 FEET
317
318
319
5'
320
321
322
323
2'30"
324
325
326000mE
39°00'
77°00'
Sycamore Acres
Norbeck Memorial Park
Lake Bernard Frank
Avery
Norbeck
Manor Run
Rock Cr
N Br Rock Cr
Allanwood
Gayfields
CLOVERLY
Northwest Br Anacostia River
Nursery Run
Rossmoor
LEISURE WORLD
Willson Hills
Colesville Park
Old Salem Village
Manor Park
ASPEN HILL
Sycamore Creek
Bel Pre Farms
Homecrest
North Sherwood Forest
Bonifant Cem
Beall Cem
English Manor
Aspen Knolls
Layhill Village
LAYHILL
Colesville Manor
Drumeldra Hills
Gate of Heaven Cem
Twin Brook Forest
Rock Creek Village
Hermitage Park
Aspin Hill Pet Cem
Sherwood Forest
Broadwood Manor
ROCKVILLE
Harmony Hills
Georgian Forest
Twin Brook
Aspen Hill Park
Wheaton Woods
Green Wood Knolls
Foxhall
Lutes
GLENMONT
Layhill South
Wolf Acres
North Springbrook
Halpine Village
Parklawn Cem
Robindale
Stoney Brook
Connecticut Avenue Park
Glenmont Hills
Springwood
Huntington
Meadowood
Spring Lake Park
Glenallen
Viers Mill Village
Glenmont Village
Franklin Park
Glemont Forest
Pine Lake
Springbrook Forest
Springbrook
Rocky Brook Park
Randolph Hills
Holiday Park
Connecticut Gardens
WHEATON
Wheaton Crest
Arcola
Quaint Acres
Connecticut Avenue Hills
Kensington Knolls
Monterrey Village
Wheaton Hills
Yeshiva Coll of the Nations Capital
WHITE OAK
KEMP MILL
Luxmanor
Rock Creek Valley
Newport Hills
NORTH KENSINGTON
NORTH BETHESDA
Wickford
Kensington View
Burnt Mills Village
Rock Creek Palisades
Garrett Park
Wheaton Forest
Sligo Cr
Chestnut Ridge
Northwood Forest
Burnt Mills Manor
Burnt Mills
Ken Gar
Kensington Heights
Stephen Knolls
Glenview
Chestnut Hills
Northwood Park
Sligo Woods
Parkside
Homewood
Carroll Knolls
Big Millpond
Kensington
Saint Patricks Cem
FOUR CORNERS
Woodmoor
Wildwood Manor
Capitol View Park
Sanford
Sunset Terrace
Parkwood
Chevy Chase View
McKenney Hills
Lone Oak
SOUTH KENSINGTON
FOREST GLEN
Indian Spring Village
Forest Glen Cr
North Hills Sligo Park
Indian Spring Terrace
Pooks Hill
Rock Creek Hills
Montgomery Hills
Bulls Run
Alta Vista
Byeforde
Wyngate
Larchmont Knolls
Forest Glen Park
Linden
Seven Oaks
Brookside Forest
BETHESDA
Maplewood
Alta Vista Terrace
Woodside Forest
Grace Episcopal Cem
Woodside Park
South Woodside Park
Oakmont
NATIONAL NAVAL MEDICAL CENTER BETHESDA
Stone Lake
Spring Hill
SILVER SPRING
Highland View
Sonoma
North Chevy Chase
Woodside

Produced by the United States Geological Survey
North American Datum of 1983 (NAD83)
World Geodetic System of 1984 (WGS84). Projection and
1 000-meter grid: Universal Transverse Mercator, Zone 18S
10 000-foot ticks: Maryland Coordinate System of 1983

This map is not a legal document. Boundaries may be generalized for this map scale. Private lands within government reservations may not be shown. Obtain permission before entering private lands.

Imagery...NAIP, September 2015
Roads............................... U.S. Census Bureau, 2015 - 2016
Names...GNIS, 2016
Hydrography....................National Hydrography Dataset, 2015
Contours...........................National Elevation Dataset, 2013
Boundaries............Multiple sources; see metadata file 1972 - 2016

Wetlands.........FWS National Wetlands Inventory 1977 - 2014

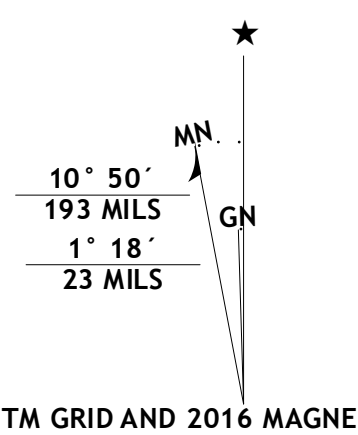
MN
GN
10° 50´
193 MILS
1° 18´
23 MILS

UTM GRID AND 2016 MAGNETIC NORTH
DECLINATION AT CENTER OF SHEET

U.S. National Grid
100,000-m Square ID
UJ
Grid Zone Designation 18S

SCALE 1:24 000

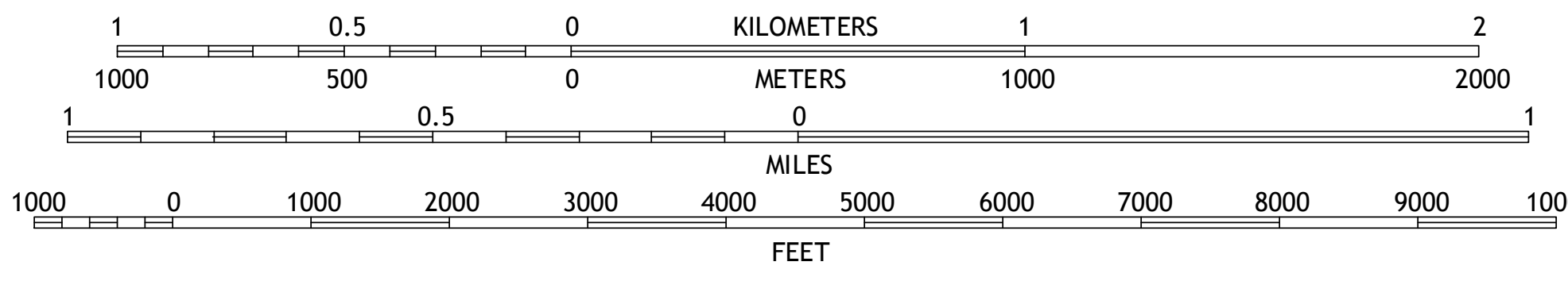
1
0.5
0
KILOMETERS
1
2
1000
500
0
METERS
1000
2000
1
0.5
0
MILES
1
1000
0
1000
2000
3000
4000
5000
6000
7000
8000
9000
10000
FEET

CONTOUR INTERVAL 10 FEET
NORTH AMERICAN VERTICAL DATUM OF 1988

This map was produced to conform with the
National Geospatial Program US Topo Product Standard, 2011.
A metadata file associated with this product is draft version 0.6.19

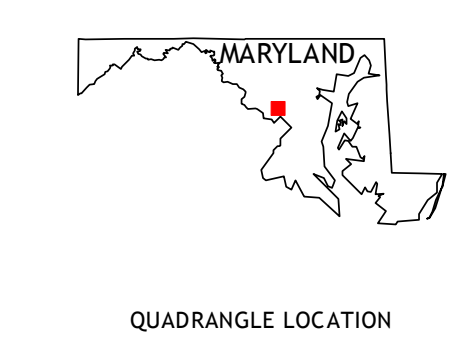

QUADRANGLE LOCATION

1	2	3
4		5
6	7	8

ADJOINING QUADRANGLES

1 Gaithersburg
2 Sandy Spring
3 Clarksville
4 Rockville
5 Beltsville
6 Falls Church
7 Washington West
8 Washington East

ROAD CLASSIFICATION

Expressway	Local Connector
Secondary Hwy	Local Road
Ramp	4WD
Interstate Route	US Route
State Route	

KENSINGTON, MD
2016

NSN. 7643016369796
NGA REF NO. USGSX24K23347