

Produced by the United States Geological Survey

North American Datum of 1983 (NAD83) World Geodetic System of 1984 (WGS84) Projection and 1000-meter grid/Universal Transverse Mercator, Zone 18S

Imagery: NAIP, July 2015 - September 2015; U.S. Census Bureau, 2016; GNS, 1979-2019; National Hydrography Dataset, 2003; National Elevation Dataset, 2013-2015; Multiple sources; see metadata file 2017-2018

Wetlands: FWS National Wetlands Inventory 2013

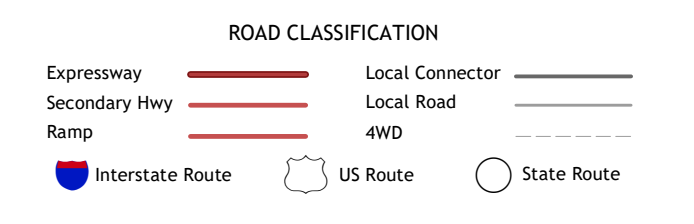
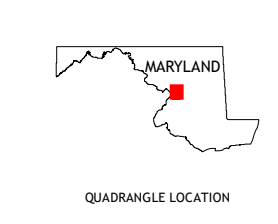
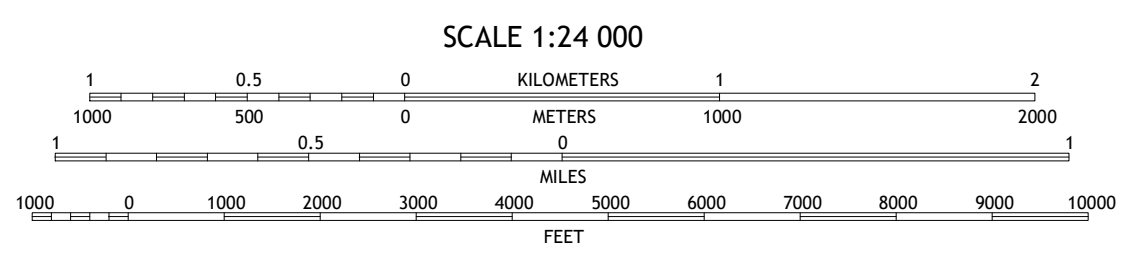
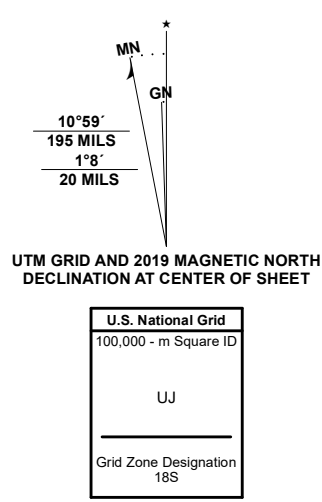


Table with 3 columns and 3 rows showing adjacent quadrangles: 1 Bellville, 2 Laurel, 3 Odenton, 4 Washington East, 5 Bowie, 6 Anacostia, 7 Upper Marlboro, 8 Bristol

