USGS
science for a changing world

U.S. DEPARTMENT OF THE INTERIOR
U.S. GEOLOGICAL SURVEY

The National Map
US Topo

LAUREL QUADRANGLE
MARYLAND
7.5-MINUTE SERIES

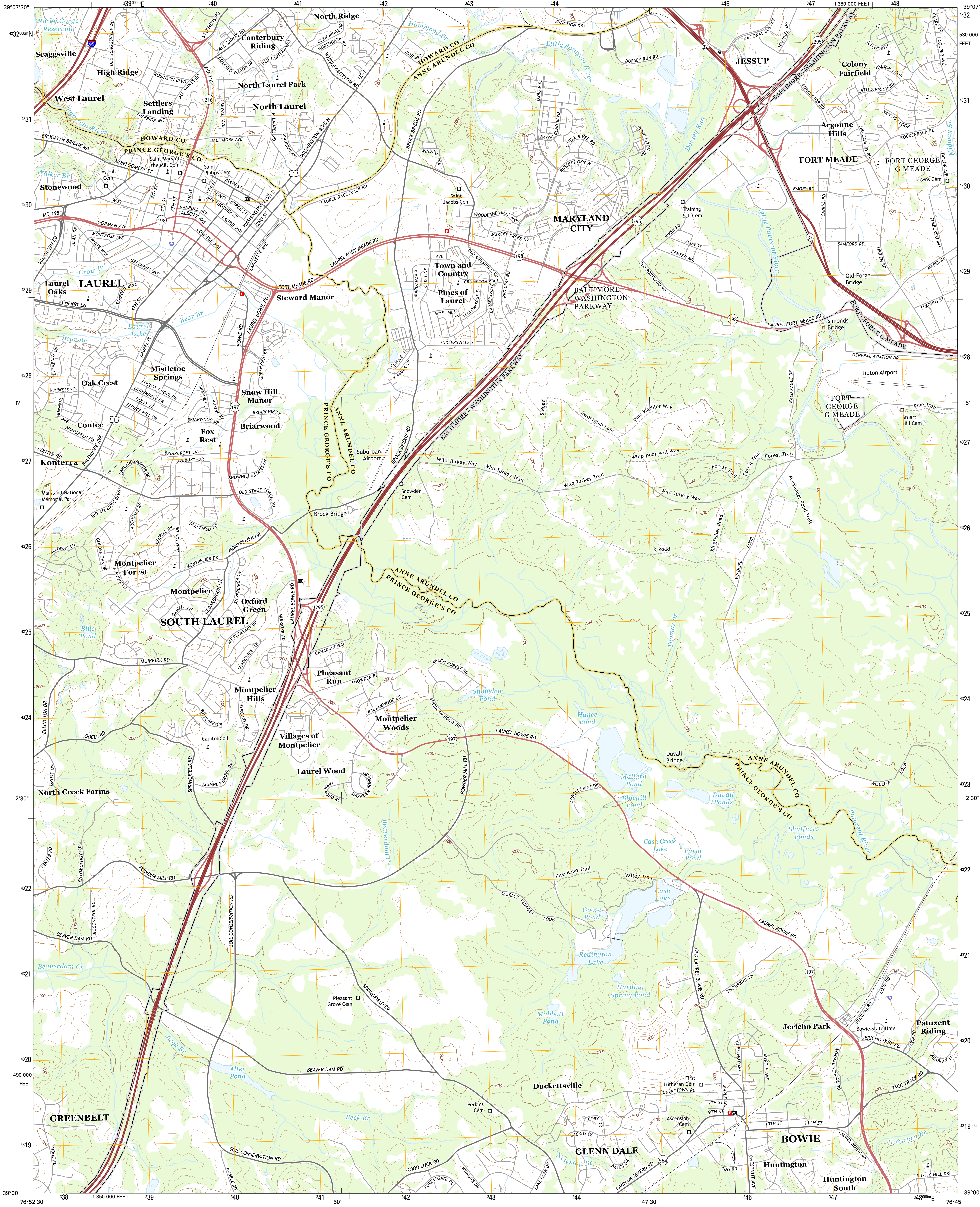

76°52'30"
39°07'30"
339000mE
340
341
50'
342
343
344
47'30"
346
347
1 380 000 FEET
348
76°45'
39°07'30"
4332000mN
4332
530 000
FEET
4331
4330
4329
4328
5'
4327
4326
4325
4324
4323
2'30"
4322
4321
4320
490 000
FEET
4319
4319000mN
39°00'
76°52'30"
338
1 350 000 FEET
339
340
341
50'
342
343
344
47'30"
346
347
348000mE
76°45'
39°00'
Rocky Gorge Reservoir
Scaggsville
95
OLD SCAGGSVILLE RD
High Ridge
West Laurel
Patuxent River
BROOKLYN BRIDGE RD
Walker Br
Stonewood
Ivy Hill Cem
Settlers Landing
SUPERIOR AVE
ROBINSON BLVD
ALL SAINTS RD
STEPHENS RD
MD-216
216
HOWARD CO
PRINCE GEORGE'S CO
Saint Mary of the Mill Cem
Saint Philips Cem
MONTGOMERY ST
W ST
9TH ST
8TH ST
7TH ST
6TH ST
5TH ST
MAIN ST
PRINCE GEORGE ST
MONTGOMERY ST
CARROLL AVE
TALBOTT AVE
LAUREL AVE
WASHINGTON BLVD S
2ND ST
PO
MD-198
198
GORMAN AVE
MONTROSE AVE
WHITE WAY
ALAN DR
VAN DUSEN RD
COMPTON AVE
GREENHILL AVE
Crow Br
Laurel Oaks
LAUREL
CHERRY LN
ASHFORD BLVD
4TH ST
Bear Br
Laurel Lake
LAUREL PL
WESTMEATH DR
CYPRESS ST
Oak Crest
SHANNON AVE
Contee
BRAYGREEN RD
CONTEE RD
Konterra
BALTIMORE AVE
1
Mistletoe Springs
LOCUST GROVE DR
LINDENDALE DR
HOLLY ST
SPRUCE HILL DR
BRAMBLE LN
ADKINS RD
BRIARWOOD DR
Fox Rest
BRIARCROFT LN
AVEBURY DR
OAKLANDS MANOR DR
Maryland National Memorial Park
MID ATLANTIC BLVD
LARCHDALE RD
GOLDEN OAK DR
ALLOWAY LN
IMPERIAL DR
CLAXTON DR
DEERFIELD RD
Montpelier Forest
N POINT LN
MONTPELIER DR
Montpelier
OXWELL LN
CEDARBROOK LN
SILVERBIRCH LN
Oxford Green
SOUTH LAUREL
MT PLEASANT DR
SHADETREE LN
Blue Pond
MUIRKIRK RD
ELLINGTON DR
ODELL RD
Montpelier Hills
BOVELDER DR
TUSCANY DR
Capitol Coll
SPRINGFIELD RD
SUMNER GROVE DR
GROSS LN
North Creek Farms
CENTER RD
ENTOMOLOGY RD
POWDER MILL RD
BIOCONTROL RD
BEAVER DAM RD
Beaverdam Cr
SOIL CONSERVATION RD
Beck Br
Alter Pond
GREENBELT
RIDGE RD
HUBBLE RD
SOIL CONSERVATION RD
Pleasant Grove Cem
SPRINGFIELD RD
BEAVER DAM RD
Beck Br
Perkins Cem
GOOD LUCK RD
FORESTGATE PL
WINGATE DR
North Ridge
Canterbury Riding
ALL SAINTS RD
COVERED WAGON DR
OLD LANTERN WAY
North Laurel Park
North Laurel
SEWALL AVE
N LAUREL RD
MADISON AVE
BALTIMORE AVE
WASHINGTON BLVD N
GLEN RIDGE DR
NORTHGATE RD
WHISKEY BOTTOM RD
US-1
MAIER RD
Hammond Br
HOWARD CO
ANNE ARUNDEL CO
BROCK BRIDGE RD
WINDING TRL
LAUREL RACETRACK RD
Saint Jacobs Cem
LAUREL FORT MEADE RD
FORT MEADE RD
LAFAYETTE AVE
Steward Manor
LAUREL BOWIE RD
BOWIE RD
GREENVIEW DR
Snow Hill Manor
197
BRIARCHIP ST
Briarwood
SNOWHILL ESTATES LN
OLD STAGE COACH RD
ANNE ARUNDEL CO
PRINCE GEORGE'S CO
Suburban Airport
Brock Bridge
BROCK BRIDGE RD
Snowden Cem
Town and Country
AVE
OLD ANNAPOLIS RD
CRUMPTON S RD
MARGANZA S
OLD LINE
Pines of Laurel
WYE MLS S
YELLOW SPGS S
BARBERSVILLE RD
RED CLAY RD
SUDLERSVILLE S
S BRUCE ST
S PAULA ST
BALTIMORE - WASHINGTON PARKWAY
295
LAUREL BOWIE RD
MUIRKIRK RD
CANADIAN WAY
Pheasant Run
SNOWDEN RD
BEECH FOREST RD
BALSAMWOOD DR
AMERICAN HOLLY DR
Montpelier Woods
Villages of Montpelier
Laurel Wood
FARM POND RD
SNOWDEN POND RD
POWDER MILL RD
Beaverdam Cr
Snowden Pond
SCARLET TANAGER LOOP
JUNCTION DR
Little Patuxent River
DORSEY RUN RD
OXBOW PL
BAYOU BEND BLVD
LITTLE RIVER RD
RUSSETT GRN W
PENNINGTON DR
Dorsey Run
WOODLAND HILLS WAY
MARCEY CREEK RD
MARYLAND CITY
Training Sch Cem
RIVER RD
MAIN ST
CENTER AVE
OLD PORTLAND RD
BALTIMORE - WASHINGTON PARKWAY
LAUREL FORT MEADE RD
32
NATIONAL BUS PKY
SENTINEL DR
JESSUP
BALTIMORE - WASHINGTON PARKWAY
CONNECTOR RD
Colony Fairfield
CT
ALLSWORTH
NELSON LOOP
29TH DIVISION RD
VAN NOY LOOP
Argonne Hills
3RD CAVALRY RD
ROCKENBACH RD
FORT MEADE
FORT GEORGE G MEADE
Downs Cem
TAYLOR AVE
Midway Br
CLARK RD
COOPER AVE
EMORY RD
CANINE RD
Little Patuxent River
SAMFORD RD
OBRIEN RD
ZIMBORSKI AVE
MAPES RD
Old Forge Bridge
SIMONDS ST
Simonds Bridge
FORT GEORGE G MEADE
GENERAL AVIATION DR
Tipton Airport
BALD EAGLE DR
FORT GEORGE G MEADE
Pine Trail
Stuart Hill Cem
S Road
Sweetgum Lane
Pine Warbler Way
Whip-poor-will Way
Forest Trail
Wild Turkey Way
Wild Turkey Trail
Merganser Pond Trail
Kingfisher Road
S Road
WILDLIFE LOOP
Thomas Br
Hance Pond
LAUREL BOWIE RD
Duvall Bridge
ANNE ARUNDEL CO
PRINCE GEORGE'S CO
Mallard Pond
LOBOLLY PINE DR
Bluegill Pond
Duvall Ponds
Shaffners Ponds
Patuxent River
Cash Creek Lake
Farm Pond
Fire Road Trail
Valley Trail
Cash Lake
Goose Pond
Redington Lake
Harding Spring Pond
Mabbott Pond
OLD LAUREL BOWIE RD
THOMPKINS LN
Duckettsville
First Lutheran Cem
DUCKETTOWN RD
CHESTNUT AVE
MYRTLE AVE
MAPLE AVE
7TH ST
9TH ST
F PO
Ascension Cem
10TH ST
11TH ST
CORY DR
BACKUS DR
GLENN DALE
Newstop Br
BATES DR
LAKE GLEN DR
LANHAM SEVERN RD
564
ZUG RD
CHESTNUT AVE
BOWIE
Huntington
Huntington South
LAUREL BOWIE RD
Horsepen Br
RUSTIC HILL DR
Jericho Park
NORMAL SCHOOL RD
FLEMING RD
LOOP RD
Bowie State Univ
Patuxent Riding
JERICHO PARK RD
LOOP RD E
ARABIAN LN
RACE TRACK RD
100
200
300

Produced by the United States Geological Survey
North American Datum of 1983 (NAD83)
World Geodetic System of 1984 (WGS84). Projection and
1 000-meter grid: Universal Transverse Mercator, Zone 18S
10 000-foot ticks: Maryland Coordinate System of 1983

This map is not a legal document. Boundaries may be generalized for this map scale. Private lands within government reservations may not be shown. Obtain permission before entering private lands.

Imagery	NAIP, June 2011
Roads	HERE, ©2013
Names	GNIS, 2013
Hydrography	National Hydrography Dataset, 2011
Contours	National Elevation Dataset, 2013
Boundaries	Multiple sources; see metadata file 1972 - 2013

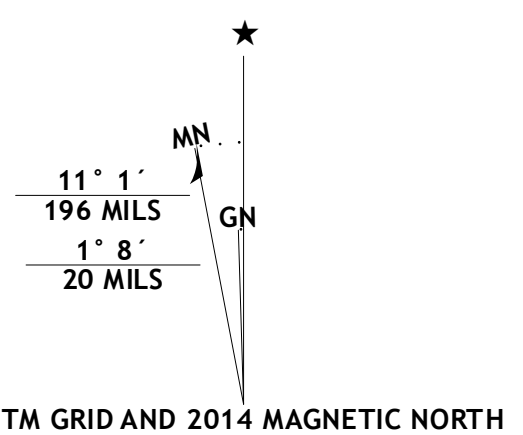

MN
GN
11° 1´
196 MILS
1° 8´
20 MILS

UTM GRID AND 2014 MAGNETIC NORTH
DECLINATION AT CENTER OF SHEET

U.S. National Grid
100,000-m Square ID
UJ
Grid Zone Designation 18S

SCALE 1:24 000

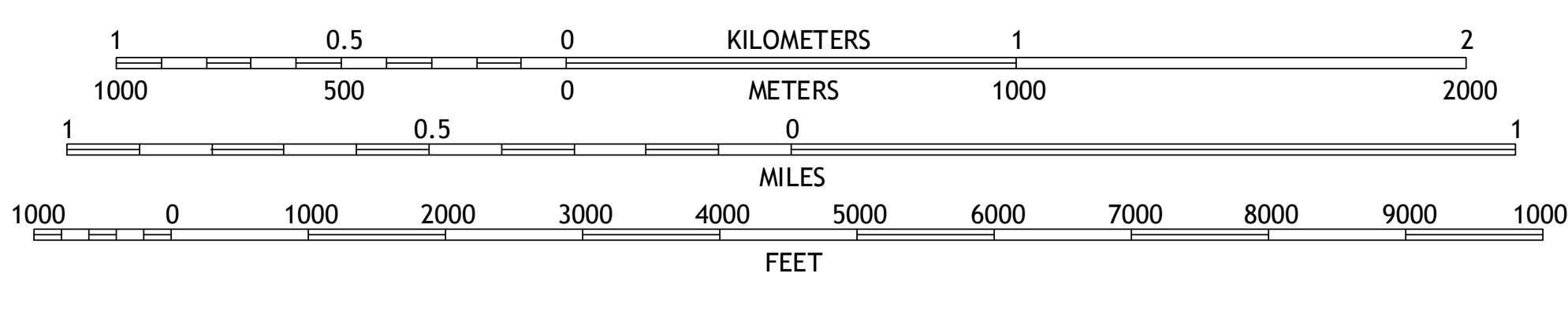

1
0.5
0
KILOMETERS
1
2
1000
500
0
METERS
1000
2000
1
0.5
0
MILES
1
1000
0
1000
2000
3000
4000
5000
6000
7000
8000
9000
10000
FEET

CONTOUR INTERVAL 20 FEET
NORTH AMERICAN VERTICAL DATUM OF 1988

This map was produced to conform with the
National Geospatial Program US Topo Product Standard, 2011.
A metadata file associated with this product is draft version 0.6.16

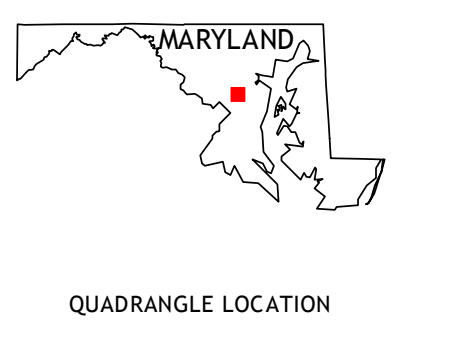

QUADRANGLE LOCATION

ROAD CLASSIFICATION

Expressway	Local Connector
Secondary Hwy	Local Road
Ramp	4WD
Interstate Route	US Route
State Route	

1	2	3
4		5
6	7	8

1 Clarksville
2 Savage
3 Relay
4 Beltsville
5 Odenton
6 Washington East
7 Lanham
8 Bowie

ADJOINING QUADRANGLES

LAUREL, MD
2014

NSN. 7643016369801
NGA REF NO. USGSX24K25088